• Informative
• Historical
• Pictorial
• Review of

# Bureau County

THE AMERICAN AERIAL COUNTY HISTORY SERIES, NO. 21

*This is*

# Bureau County, Illinois

**An Up-To-Date Historical Narrative with County and Township Maps and Many Unique Aerial Photographs of Cities, Towns, Villages and Farmsteads**

*By*

JOHN DRURY

Author *Old Illinois Houses, Historic Midwest Houses, Midwest Heritage*, etc., and member of American Association for State and Local History

1955

PUBLISHED BY

THE LOREE COMPANY

3094 Milwaukee Avenue Chicago 10, Illinois

COPYRIGHT 1955 BY THE LOREE CO. ALL RIGHTS RESERVED. PRINTED IN U.S.A.

The American Aerial County History Series No 21
Already published for Illinois:

Macon County
Fulton County
Champaign County
Vermilion County
Tazewell County
Pike County
McDonough County
Logan County
De Witt County
Cass County
Brown County
Mason County
Piatt County
Menard County
Iroquois County
Hancock County
Schuyler County
Stark County
Knox County
Adams County
Bureau County

Printed in offset lithography
by The Loree Company,
Chicago, Illinois 1955

ACKNOWLEDGMENTS

This is the twenty-first of a series of new-style county histories which will include all of the 102 counties of Illinois, and, ultimately, all of the 3,103 counties of the United States. The project, specializing in aerial photographs of cities, towns, villages and farmsteads and with brief historical narratives added, is known as The American Aerial County History Series. Each of the volumes is being written by John Drury, author of *Historic Midwest Houses, Midwest Heritage,* etc.

In the preparation of this work on Bureau County, Illinois, the writer and publisher hereby acknowledge their gratitude, for advice and assistance generously given them, to Mr. Joseph C. Wolf and Mrs. Ellen Chase of the Newberry Library, Chicago; to Mr. Herbert H. Hewitt, Mrs. Roberta Sutton and Miss Winifred Baum, all of the Chicago Public Library; and to various librarians, public officials, business executives and private citizens of the city of Princeton and the county of Bureau, Illinois. The author also wishes to express special acknowledgment to his wife, Marion Neville Drury, for research, editorial and proof-reading assistance.

Sources used by the author in preparing this volume were: *Atlas of Bureau County and the State of Illinois* (published by Warner & Beers, Chicago, 1875); *Reminiscences of Bureau County,* by N. Matson (Republican Book and Job Office, Princeton, Illinois, 1872); *Princeton Guide,* The American Guide Series (sponsored by the City of Princeton, 1939); *Illinois: A Descriptive and Historical Guide,* The American Guide Series (A. C. McClurg & Company, Chicago, 1939); *County and City Data Book, 1952* (United States Bureau of the Census, Washington, 1952); *The Editor and Publisher Market Guide for 1955* (the Editor and Publisher Company, New York, 1955); and *The Rand McNally Commercial Atlas for 1955* (Rand McNally Company, Chicago, 1955).

TABLE OF CONTENTS


Map of Bureau County. . . . . VI
Story of Bureau County. . . . . I
City of Princeton . . . . . 15
Arispie Township (Tiskilwa). . . . . 17
Berlin Township (Malden, Zearing, Dover) . . . . . 39
Bureau Township. . . . . 67
Clarion Township . . . . . 89
Concord Township (Sheffield, Buda) . . . . . 111
Dover Township (Dover, Green Oak). . . . . 141
Fairfield Township (Yorktown, Thomas). . . . . 167
Gold Township. . . . . 195
Greenville Township (New Bedford, Normandy). . . . . 211
Hall Township (Ladd, Spring Valley, Dalzell, Seatonville). . . . . 233
Indiantown Township. (Tiskilwa, Providence). . . . . 267
La Moille Township (La Moille, Van Orin) . . . . . 291
Leepertown Township (Bureau Junction). . . . . 319
Macon Township. . . . . 327
Manlius Township (Manlius). . . . . 345
Milo Township (Milo, Storage) . . . . . 371
Mineral Township (Mineral, Sheffield). . . . . 381
Neponset Township (Neponset). . . . . 405
Ohio Township (Ohio, Kasbeer) . . . . . 431
Princeton Township (Princeton City) . . . . . 457
Selby Township (Depue, Hollowayville, Seatonville) . . . . . 501
Walnut Township (Walnut). . . . . 527
Westfield Township (Cherry, Arlington) . . . . . 553
Wheatland Township (Whitefield). . . . . 577
Wyanet Township (Wyanet) . . . . . 583

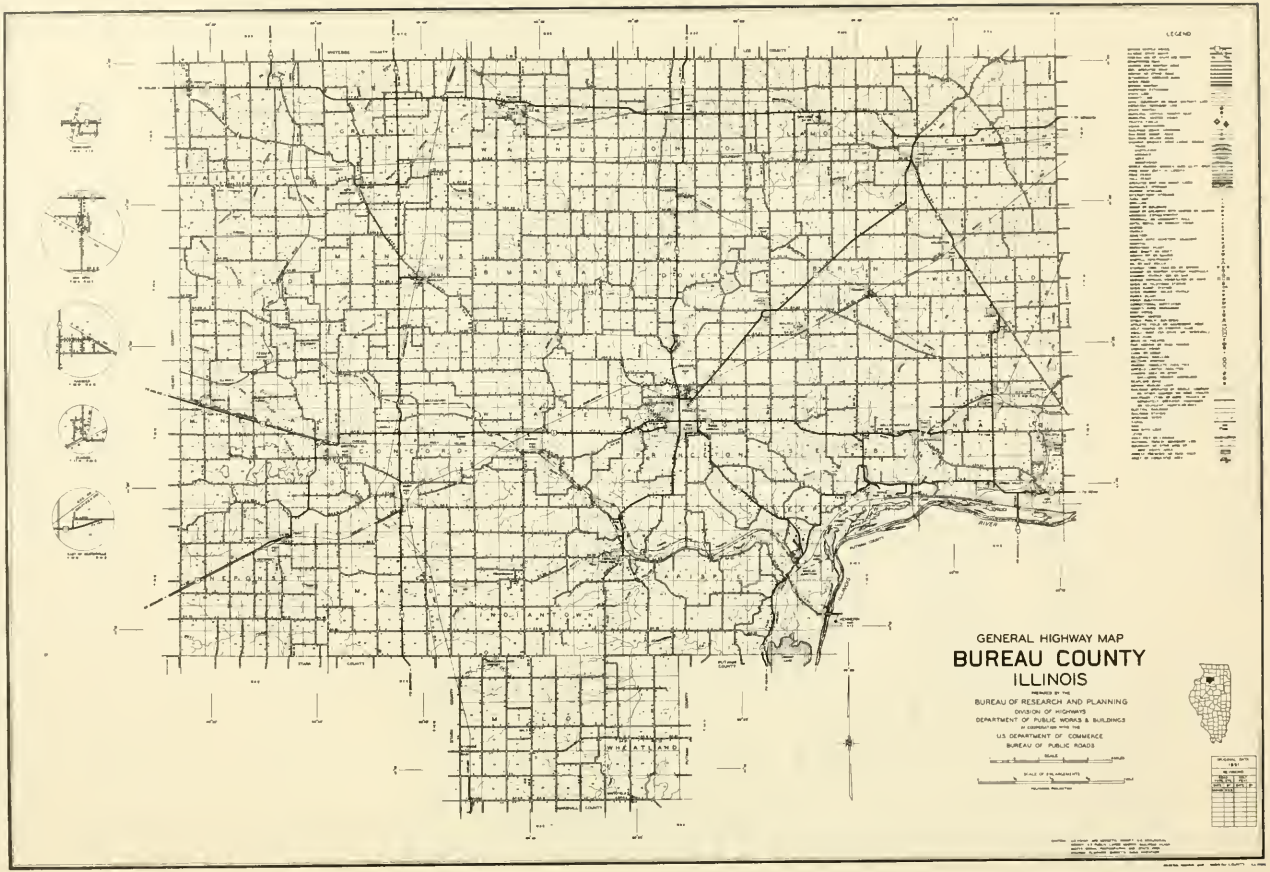
GENERAL HIGHWAY MAP
BUREAU COUNTY
ILLINOIS
PREPARED BY THE
BUREAU OF RESEARCH AND PLANNING
DIVISION OF HIGHWAYS
DEPARTMENT OF PUBLIC WORKS & BUILDINGS
IN COOPERATION WITH THE
U.S. DEPARTMENT OF COMMERCE
BUREAU OF PUBLIC ROADS
LEGEND
WHEATLAND

## STORY OF BUREAU COUNTY

When the five brothers of William Cullen Bryant, celebrated American poet and journalist, joined the great westward movement of the 1830's and arrived in Illinois, they practically became the "founding fathers" of Bureau County, which today is one of the Prairie State's leading agricultural counties. Located at the "Great Bend" of the Illinois River in the north central portion of the state, Bureau County in 1949 produced farm products (crops, livestock, poultry and dairy products) valued at $30,714,000. And about the same time it produced manufactured articles in the amount of $6,934,000.

Before the Civil War the county's seat of justice and principal city, Princeton, was an important station of the Underground Railroad, due largely to the city's noted anti-slavery leader, the Reverend Owen Lovejoy (brother of the assassinated abolitionist editor, Elijah Lovejoy). After the Civil War, the county, in addition to its increased agricultural productivity, became outstanding for its high cultural level—one phase of which was the later nurturing and development of Herma Clark, author, lecturer and writer of the widely-read "When Chicago Was Young" column in the Chicago Sunday Tribune.

### MARQUETTE AND JOLLIET

First white men to view the site of Bureau County were those two great discoverers of the American interior, Father Marquette and Louis Jolliet. After having paddled their canoes down the Mississippi River in 1673, they were returning to Quebec by way of the Illinois River when they passed land that in aftertimes became Bureau County.

While rounding that river's "Great Bend," which begins at the southeast corner of present Bureau County, the two intrepid French explorers saw the undulating prairie region that, less than two centuries afterwards, would be transformed into a prosperous and typical American county. Their eyes glanced at soil where now stand the thriving towns of Spring Valley, Depue and Bureau Junction in Bureau County.

Having discovered the great American interior, Father Marquette and Louis Jolliet claimed it for the King of France and thereafter it became known as New France. One hundred years later, however, this vast wilderness domain came into the possession of the British following the close of the French and Indian Wars.

By that time the original thirteen colonies on the Atlantic seaboard had been firmly established.

After the American Revolution of 1775-1783, during which George Rogers Clark and his backwoods riflemen captured key British military posts in what later became Indiana and Illinois, there was established the Northwest Territory, out of which afterwards were carved the states of Ohio, Indiana, Illinois, Michigan, Wisconsin and part of Minnesota.

## TERRITORIAL DAYS

When the Territory of Illinois was created in 1809 its population was so scarce that only two counties were organized within its boundaries, one of which, St. Clair, occupied most of upper Illinois—a wilderness region wherein lay future Bureau County. Then, in 1812, St. Clair County was reduced to its present size (it now includes the city of East St. Louis) and a new county, Madison, was organized and embraced practically all of upper Illinois.

When still another new county, Bond, was set up in 1817, it included half of what is now Bureau County (the other half remaining in reduced Madison County)—a situation that continued even after Illinois was admitted to statehood in 1818. But in 1821, when Pike County came into being, the area of future Bureau lay in that county, and here it remained until Fulton (1823) embraced it. Then in 1825 it came within the bounds of newly-organized Putnam County.

There followed (1827) the creation of Jo Daviess County, and this included more than half of the region that became Bureau (the smaller portion remaining in Putnam). When Jo Daviess County was reduced in size in 1831, however, all of what is now Bureau reverted to Putnam County. And here it remained until Bureau County was organized in 1837.

## INDIAN OCCUPATION

In his informative *Reminiscences of Bureau County* (1872), N. Matson states: "The number of Indians that lived within the limits of this county is not known; but it is estimated, by those best posted, to be about fifteen hundred, all of whom were Pottawatamies."

Matson continues: "The line between the country of the Pottawatamies and Winnebagoes was the Old Indian Boundary Line, which passed through the northern portion of the county. In the timber of main Bureau and Green river, the Indians had landmarks designating this line—the Winnebagoes hunting north, and the Pottawatamies south of it, and they seldom trespassed upon each other's rights."

Matson says that the principal chief of the Pottawatamies was Autuckee,

who lived in what is now Indiantown Township. "He was a tall, athletic man, with great physical powers, and exercised much influence over his tribe. There was another chief, known by most of the early settlers, whose name was Meommuse; he was a thick, heavy-set man, and spoke the English language very well.

"This chief, with his band of followers, lived part of each year at the Big Sugar Camp, on Main Bureau (now in the town of Dover), where he and his ancestors had made sugar for forty-two years in succession . . . As the settlements increased in numbers, the Indians became dissatisfied with their situation, and left at different times from 1832 to 1836, to occupy lands assigned to them by the government in western Kansas."

## MILITARY TRACT

Before Bureau County was organized, and even before Illinois was admitted to statehood, the United States government set aside a vast part of the public domain in Illinois for veterans of the War of 1812. This was called the Military Tract. It lay between the Illinois and Mississippi rivers and extended northward as far as a line drawn from the "Great Bend" in the Illinois River (where Depue village is now located) to the Mississippi River.

As may be readily seen by a glance at a county map, the Military Tract included the present Bureau County townships of Wheatland, Milo, Macon and Neponset. Although these townships contained many quarter-sections of land awarded to veterans, three other townships within the tract, Indiantown, Arispie and Leepertown, were free of military claims by the time Bureau County was organized in 1837.

Any veteran of the War of 1812 could have a free quarter-section (160 acres) of land in the Military Tract if he wanted it. But there were not many who came west and settled on their "prairie quarter;" it seems the hardships of frontier life did not appeal to them. In consequence, many veterans sold their bounty land for $100, or even less, while others traded theirs for a horse, a cow, or perhaps a watch.

What happened afterwards was that a goodly number of early settlers in the region had difficulty in ascertaining the legal status of their land; they did not know if it was "Congress Land," which they were entitled to pre-empt, or "Patent Land," which belonged to some ex-soldier, very likely one who had sold it to an Eastern "land shark." Oftentimes, a "land shark" would turn up as owner and demand an exorbitant price for the land on which a newcomer had settled and developed by hard labor.

## FIRST SETTLER

It was in the spring of 1828, when more than half of what is now Bureau lay

in Jo Daviess County and the smaller portion in Putnam County, that Henry Thomas arrived with his family in an ox-drawn wagon and settled in the prairie region just northwest of the future site of Princeton. He thus became the first settler of what is now Bureau County. His log cabin stood about four miles north of the present village of Wyanet, and its site was afterwards included on the farm of Thomas Vaughan.

But Henry Thomas did not long remain the only dweller in this prairie country. A few weeks after he came, three brothers, Edward, Justus and John L. Ament, arrived in the region and built a log cabin in what is now Walnut Township. Their cabin stood on a site later included in the Denham farm.

Although numerous other settlers followed Henry Thomas and the Ament brothers, none of them staked out a claim in or near where Princeton now stands. The honor of being the first settler of Princeton Township goes to Elijah Epperson, who arrived in 1829. But it was not until 1832 that the town of Princeton was laid out.

Two other early settlers of the area were John H. Bryant and Cyrus Bryant, brothers of the renowned American poet and journalist, William Cullen Bryant. They came in 1832. They were followed soon afterwards by three other brothers, Arthur, Austin and Howard, and by a sister, Charity Louisa. Last of the brothers to arrive was Austin Bryant, who came with his mother, another sister, and his wife and children.

## HAMPSHIRE COLONY

An early colony of the region was that founded by the Hampshire Colony Congregational Church in 1831. It was located about two miles north of where Princeton was afterwards laid out. The group was organized at Northampton, Massachusetts, and its original members consisted of Dr. Nathaniel Chamberlain and his son Oscar, Elijah Smith and his wife, Christopher G. Corss and E. H. Phelps. After the party arrived in Illinois, Elijah Smith built the colony's first log cabin and in it was held the group's first church services. It later became a wayside inn known as the Old Yankee Tavern, and around it a settlement grew up called Greenfield. It was Greenfield that formed the nucleus of later Princeton.

## PRINCETON FOUNDED

After the Black Hawk War of 1832, a conflict which caused the early settlers of Bureau to flee for safety to an improvised "fort" across the Illinois River at Hennepin, a townsite was laid out in the vicinity of Greenfield postoffice. The founders of the town were Roland Moseley, John Musgrove and John P. Blake. After the townsite was surveyed in the fall of 1832, lots were sold and a log cabin was built by S. D. Cartwright and used as a blacksmith shop.

As the site of the new town reminded some of the early lot-buyers of their native city of Princeton, in New Jersey, they suggested the town be named after that city. And thus Greenfield became "Princeton." A year later the Hampshire Colony Congregational Church built its first permanent house of worship in Princeton. In 1834 there was built a log store here by F. Haskill—the first store in the county. By that time, too, the town's first residents had planted many elm trees. These trees are still in existence today and form one of the main attractions of Princeton city.

## PROVIDENCE COLONY

Another pioneer New England colony in the county was the Providence Colony, established in the spring of 1837 by a group from Providence, Rhode Island. A committee composed of Colonel C. Oakley, Asa Barney, Commodore Morris, L. Scott, S. G. Wilson, Edward Bailey and Caleb Cushing came to Illinois and selected a large tract of land in what is now Indiantown Township as the site of the colony. They also laid out a townsite and called it Providence. All that remains of the colony today is the village of Providence, with a population of twenty-five.

## CREATION OF BUREAU COUNTY

As more and more settlers from Eastern states took up claims in the prairie region west of the "Great Bend" of the Illinois River, the time soon came when they wanted to organize a new county in their territory. Among those who early favored a new county were the Bryant brothers, John H. and Cyrus. Eventually, a petition was circulated among the settlers on Bureau Creek and other streams of the area calling upon the state legislature to establish a new county out of the western portion of Putnam County.

And so it came about that on February 28, 1837, the Illinois state legislature passed the enabling act for the creation of Bureau County. The act was signed soon thereafter by Governor Joseph Duncan. But the act was not to take effect until an election was held in Putnam County to determine if a majority of the voters favored the division of Putnam into a new county.

Although residents "east of the river" strongly objected to the division, the election was won by those "west of the river" and thus Bureau County became a full-fledged governing body. The new county received its name from Pierre de Bureo, a pioneer French trader who circulated among the Indians of the Illinois country. His name was at first bestowed on a sizable creek in the area west of the "Great Bend" and it was from this creek the new county received its name.

As was the custom of the time, the state legislature appointed three commissioners from outside the new county to select a county seat. They unhesi-

tatingly chose Princeton as Bureau's seat of justice. It was not only centrally located, felt the commissioners, but it was then "a place of about twenty houses." Besides, it was situated on the great Peoria and Galena Road, a main highway of the period running from Peoria to the Galena lead mines in northern Illinois.

## FIRST COUNTY OFFICERS

When the votes were counted after Bureau County held its first independent election in June, 1837, it was found that John H. Bryant had won the office of county recorder and his brother, Arthur, had been elected one of the three county commissioners—the other two having been Robert Masters and William Hoskins. At that time three commissioners constituted a County Court, main administrative body of a county.

Other officers elected at that first election were Cyrus Langworthy, sheriff; Thomas Mercer, clerk; Jacob Galer, coroner; and Robert Stewart, surveyor. Several months after the election, Judge Stone of the 5th Judicial District ordered that sessions of the Circuit Court be held in the new county's seat of justice, Princeton. He also appointed Cyrus Bryant as clerk of the court.

In the beginning, the Hampshire Colony Congregational Church at Princeton served as a temporary courthouse. Here were held sessions of the county commissioners as well as the Circuit Court. As for the storage of Circuit Court records, there is a local legend that Cyrus Bryant kept these in his beaver hat. This may have been possible when it is considered that the total revenue of Bureau County, after its first year of existence, was $332, an amount which "proved sufficient to meet all demands for the fiscal year."

If the new county was without a courthouse, it soon had a sturdy jail. This was a log building twelve feet square and lined with sheet iron. In fact, so solid was this structure that the county commissioners decided to use it as a temporary courthouse, or until a permanent courthouse was built.

## FIRST COURTHOUSE

It was in 1842 that Alvah Whitmarsh, pioneer carpenter-architect of Bureau County and grandfather of Herma Clark of the Chicago Tribune, was awarded a contract to design and build the county's first permanent courthouse in Princeton. When his plans were approved by the county commissioners, he was paid $52.40 for them. Work then proceeded on the structure and it was finally completed in June, 1845.

We are told that the total cost of the edifice was $8,764.63. We are also told that Alvah Whitmarsh received this payment in the form of 483 separate installments ranging from $1.50 to $800.00. In any case, Alvah Whitmarsh's courthouse

served the county until 1860 when it was remodeled and enlarged. It then became a two-story edifice of brick construction with a columned portico and a central tower.

Today, Bureau County has one of the finest and most modern courthouses in Illinois. A two-story "modernist" structure of gray Bedford limestone, the Bureau County Courthouse was completed in 1937 at an approximate cost of $225,000. In addition to county offices and courtrooms, the courthouse contains exhibits of the Bureau County Historical Society.

## REVEREND OWEN LOVEJOY

When the Reverend Owen Lovejoy married the widow of an early Bureau County settler in 1843, he thereafter became one of the most prominent figures in the history of the county. After having seen his older brother, Elijah, murdered by an Alton pro-slavery mob in 1837, Owen Lovejoy became a leader in the anti-slavery movement. As it happened, he moved to Princeton, in Bureau County, on his marriage to Mrs. Butler Denham, widow of an early settler.

In the years following, the Reverend Mr. Lovejoy not only served as Princeton's leading minister but as an anti-slavery advocate of the first rank. His farm home at the eastern edge of Princeton, a dwelling built in the 1830's by Butler Denham, became a station of the Underground Railroad; runaway Negro slaves were slipped through the house and aided in their flight to Canada and freedom.

Soon after the Republican party was founded in 1854, Lovejoy, as that party's candidate, won election to the state legislature; two years later he was elected to Congress. "To him," says one historical work, "fell the honor of proposing the bill by which slavery in all the territories of the United States was abolished forever." He died in 1864 at the age of fifty-three.

Following the death of her husband, Mrs. Lovejoy continued to live in the old farmhouse east of Princeton. In later years the dwelling became the property of the late J. L. Spaulding, prominent Bureau County lawyer, and it was he who restored it and opened it to the public as an Owen Lovejoy museum. In this work he was assisted by his daughter, Mrs. Sue Gross.

## JOHN H. BRYANT

Of the five brothers of William Cullen Bryant who helped to establish Bureau County, perhaps the best known was John Howard Bryant. He was not only a Bureau County pioneer but a poet of considerable talent, a representative in the state legislature, one of the founders of the Republican party, and a close friend of Abraham Lincoln. Sometime in the 1840's he built a commodious brick house which still survives and is now an outstanding landmark of Princeton.

An old Illinois biographical reference work says of John H. Bryant: "Like his friend Lincoln, he was large, powerful, and of great endurance, able in the course of a day to split a hundred rails, labor sixteen hours about the farm, or ride seventy-five miles across country on horseback. In temper and interests he was of much the same stuff as his brother, William Cullen Bryant, to whom he was devoted. Although farming was his chief occupation, he built roads and bridges, manufactured brick for a time, and edited a local newspaper. He was probably the most useful citizen in his community."

Another outstanding landmark of Princeton today is the old Cyrus Bryant home, which was built in 1844. It is to be recalled that Cyrus Bryant was Bureau County's first county and circuit court clerk. He was also one of the owners of the first printing press and first newspaper in the county. Another of the Bryant brothers, Arthur, founded in 1845 a nursery which is still in business today. All of the brothers are buried in Oakland Cemetery, oldest burial ground of the county.

On several occasions, the Bryant brothers were visited by their illustrious kinsman, William Cullen Bryant, poet, journalist and humanitarian. There is a local legend that the poet was inspired to write his most famous poem "To a Water Fowl" while with his brother John on a visit to Lake Depue, an inlet of the Illinois River in the southeast corner of Bureau County. It is also said that the vast flatlands of Illinois gave William Cullen Bryant the inspiration for his "The Prairies."

## FIRST RAILROAD

A development of the greatest importance in the history of Bureau County was the building of the first railroad through the locality. It was in 1853 that the Chicago & Rock Island Railroad laid the first tracks in the county and introduced the first Iron Horse. A year later, the Chicago, Burlington & Quincy Railroad was built through the area.

With the coming of the railroads, a Princeton newspaper of the period said: "Before the completion of the railroad, enterprise was not wanting here, yet *all* hail with joy and gladness the iron horse as he comes dashing into our midst, drawing the heavy laden passenger and freight trains! Yes, the crowded bins of the warehouses, the lively step of the merchant who is fast for closing a bargain, the sound of the hammers of numerous mechanics busily engaged in erecting buildings throughout the town, the happy countenance of the farmer bearing his produce to market, and the busy hum of carriages—all these prove that the cars are greeted with a happy welcome."

## ABRAHAM LINCOLN AT PRINCETON

At a Fourth of July celebration staged by the local Republican party in

Princeton in 1856, the principal speaker was tall, beardless, frock-coated Abraham Lincoln. It is said that a crowd of more than 10,000 persons from all parts of the county and from adjacent counties heard Lincoln that day as his slow, drawling voice re-echoed among the trees of Bryant's Woods. Most of his speech was an attack on Senator Stephen A. Douglas and all that the Democratic senator stood for. Other speakers at the open-air meeting were the Reverend Owen Lovejoy, Governor William H. Bissell, Ebenezer Peck and Joseph Knox.

## THE CIVIL WAR

With the outbreak of the Civil War in 1861 and President Lincoln's urgent call for volunteer soldiers, Bureau County responded quickly to the summons and supplied more than its quota of men and money to the Union cause. When the conflict was over in 1865, it was found that Bureau County had sent a total of 3,626 men into the Union army and had paid $650,000 in bounties to these men. Most impressive memorial in the county today is the Soldiers and Sailors Monument in Courthouse Square, Princeton. It was erected in 1912 to the memory of Bureau County men who lost their lives in the War Between the States.

## A DISASTROUS FIRE

Most disastrous fire in the history of Princeton city occurred on the night of October 18, 1867. The fire started between 6 and 7 o'clock in the evening in a business building on North Main Street, and, spreading rapidly, soon was consuming many other business edifices in the area. When finally brought under control about 1 a.m. by the city's volunteer fire department, the conflagration had already destroyed twenty-five buildings and caused damage estimated at $250,000. Work was immediately started on the construction of new business buildings in the burned area, but the City Council ordered that they be made of brick instead of wood. By late spring of the following year, a new business district stood in the section that had been burned.

## MATSON PUBLIC LIBRARY

One of the principal sights of Princeton today is the Matson Public Library, located opposite the Bureau County Courthouse. This library was founded in 1890 through a gift of more than $11,000 from the estate of the late Nehemia Matson, pioneer settler, farmer, author and historian of Bureau County. One of Matson's books, *Reminiscences of Bureau County,* is generally accepted as the best historical work on the county. The Matson farm was located about two miles north of Princeton, in Dover Township. Nehemia Matson died at Princeton in 1883. Today, the library bearing his name is housed in a comparatively new brick building completed in 1913 at a cost of $23,000.

## ILLINOIS AND MISSISSIPPI CANAL

Running across the southern portion of Bureau County today is the old abandoned Illinois and Mississippi Canal, also known as the Hennepin Canal. It was dug in 1907 at a cost of $7,000,000 and was intended to connect the Quad cities—Rock Island, Moline, East Moline and Davenport (Iowa)—with Chicago and the towns along the earlier-dug Illinois and Michigan Canal. But when the Rock Island Railroad was built along the course of the Hennepin Canal, it supplanted the artificial waterway as a means of transportation and in time the canal was abandoned.

## CHERRY MINE DISASTER

In the eastern portion of Bureau County today lies the village of Cherry, with a population of 520. Just north of this village occurred one of the greatest industrial disasters in the history of Illinois. This was the Cherry Mine Disaster of 1909. In November of that year fire broke out in a coal mine here and gas and smoke took the lives of 270 men. Only 20 miners were rescued after being entombed in the mine for eight days. A Memorial to the Victims of the Cherry Mine Disaster stands in the cemetery at the south end of the village.

## COUNTY FARM BUREAU

An influential organization of the county is the Bureau County Farm Bureau. It was founded in 1913 as a Crop and Soil Improvement Association. In addition to cooperative purchasing and marketing, members of the group enjoy many educational advantages. An important phase of the Farm Bureau's work is the fostering of boys' and girls' 4-H clubs throughout the county. The Bureau also provides advice to farm women on home topics, principally in the field of new advances in home appliances and management.

## PRINCETON HIGH SCHOOL

It was as long ago as 1867 that Bureau County had its first high school—a five-story edifice in Princeton costing $60,000 and set in the midst of grounds landscaped by John H. Bryant. When this school was completely destroyed by fire in 1924, work was immediately started on a new, and modern, structure. It was completed in 1926 at a cost of $350,000.

Today, this high school building is one of the handsomest in that part of Illinois. It is a large, three-story edifice of brick construction designed in the Tudor Gothic style of architecture. In addition to regular courses, the school offers special courses in agriculture and related farm activities. Adjoining it is a

spacious athletic field called Bryant Field after members of that family, most of whom had served on the local school board.

## NEW COURTHOUSE

One of the finest and most modern courthouses in Illinois is the Bureau County Courthouse, which stands on the same site as the county's first permanent courthouse built by Alvah Whitmarsh in 1842. The present courthouse was completed in 1937 at a cost of approximately $225,000. It is a two-story "modernist" structure of gray Bedford limestone set in the midst of a tree-shaded square. In addition to county offices and courtrooms, the building contains exhibits of the Bureau County Historical Society.

## BUREAU COUNTY REPUBLICAN

The leading newspaper of the county today is the Bureau County Republican, published weekly at Princeton. It is the lineal descendant of the county's first publication, the Bureau County Advocate, founded in 1847 by Ebenezer Higgins. This paper was later edited by John H. Bryant and his motto, while editor, was "Free Soil, Free Speech, and Free Men." In 1851, however, the newspaper was sold, a new editor appointed, and its name was changed to Princeton Post. It was in 1858 that the paper's name was changed again, this time to the Bureau County Republican. Subsequently, the Bureau County Republican was acquired by John W. Bailey, and it has been in the Bailey family since then.

## "PRINCETON GUIDE"

In 1939 there was published, under the sponsorship of the City of Princeton, a local guidebook now considered a model of its kind. Entitled *Princeton Guide,* this publication was the joint work of two well known American authors, John T. Frederick and George V. Martin. At that time Frederick (author of *Green Bush* and other novels and founder of The Midland magazine) was Illinois director of the Federal Writers' Project, and Martin (author of *For Our Vines Have Tender Grapes*) was a staff writer on the Project.

In his introduction to the *Princeton Guide,* Frederick wrote: "I first came to know the town of Princeton in the days when I drove a Model T Ford on frequent journeys across Illinois, between Michigan and Iowa. I learned to think of Princeton as a good place to stay for a meal or a night—good because of the friendliness of its people; good because of the spacious beauty of its residential streets. Gradually, I learned to think of Princeton as my ideal of a middle-western town."

## HISTORIC LANDMARKS

Among historic Illinois landmarks drawn to scale and photographed by staff architects of the Historic American Buildings Survey during the 1930's were two buildings in Bureau County. These were the Hassler Tavern, an old brick structure located two miles outside Depue village, and the Smith House, a one story wooden dwelling situated two miles south of Le Moille village. Under the supervision of Earl H. Reed, a prominent Chicago architect who then directed the northern Illinois unit of the Survey, plans of these buildings were drawn and placed in the Library of Congress and the Burnham Architectural Library of the Chicago Art Institute.

## "KEEPSAKE COTTAGE"

When Miss Herma Clark, author, lecturer and conductor of the widely-read "When Chicago Was Young" column in the Chicago Sunday Tribune, returned to her native Princeton in 1947, she acquired one of the oldest dwellings in town, installed her unique collection of souvenirs and relics in it, and promptly called the place "Keepsake Cottage." Although Miss Clark recently sold the house, it is still referred to by the townspeople as "Keepsake Cottage."

At the time she first became owner of the cottage, Miss Clark intended it as a joint home for herself and her sister, Mrs. H. A. Gossard. In the years following, she divided her time between the cottage and Chicago, continuing to write her popular column in the Chicago Sunday Tribune and continuing to lecture on the Elegant Eighties and Gay Nineties in cities and towns throughout the Midwest.

A native of Princeton, where her parents, Major and Mrs. Atherton Clark, were highly esteemed residents, Miss Clark, after completing her studies at Oberlin College, went to Chicago and became secretary to Mrs. William Blair, one of that city's most prominent society leaders. It was more than twenty-five years ago that Herma Clark started her "When Chicago Was Young" column in the Chicago Sunday Tribune. In addition to this column, Miss Clark has written *The Elegant Eighties* and other books on the modes and manners of past decades. She is still writing her column (1955) and is a frequent visitor to Princeton.

## BUREAU COUNTY TODAY

On the basis of latest United States census figures, Bureau County in 1950 had a total population of 37,711—which placed it 735th in population rank among the 3,103 counties of the United States. The population of its principal city and county seat, Princeton, was 5,765—an increase of 10.4 per cent over its 1940 figure.

Occupying a land area of 868 square miles, the density of the county's

population was 43 inhabitants per square mile. Of the county's total population, 15,522 were classified as rural non-farm dwellers (residents of towns, villages and country places), 11,508 were classified as rural farm dwellers, and 10,681 as urban dwellers (mostly residents of Princeton, Spring Valley and Depue).

In 1950 there were 3,677 infants in the county under five years of age and 4,482 persons sixty-five years old and over. The median age was given as 33.3 years. There were 2,060 persons who lived in a different county or abroad during 1949. There were also 24,514 potential voters in the county (citizens twenty-one years old and over).

Under the heading of vital statistics, the county in 1950 had 699 births, 425 deaths (including 16 infants), and 398 marriages. In that same year there were 10,295 families (two or more persons related by marriage or blood), and the median income of all of these families in 1949 was $2,830. The figures showed that 27.4 per cent of all of the families had incomes of less than $2,000, while 15.3 per cent had incomes of $5,000 or more.

In the field of education, the county had a total of 6,215 young persons between the ages of seven and seventeen years (school age). Of the 3,915 between the ages of seven and thirteen years (primary school age), 95.7 per cent were found to be enrolled in schools. Of the 1,875 between the ages of fourteen and seventeen years (high school age), 88.2 per cent were enrolled in high schools. Of all persons in Bureau County who were twenty-five years old and over, it was found that the median number of school years they completed was 9.0. A little more than 6 per cent of these completed less than five grades, while 32.8 per cent completed high school or college training. The institutional population of the county (inmates of mental hospitals, prisons, etc.) in 1950 was 145.

A glance at the census labor figures shows that in 1950 the county had a potential labor force of 28,517 (persons fourteen years old and over). Actually employed, however, were 14,509, of which 79.6 per cent were males and 22.5 per cent females. The largest group of employed persons, 4,066, were engaged in agriculture. Next came manufacturing (2,724), wholesale and retail trade (2,329), professional and related services (1,128), transportation, communication and other public utilities (973), construction (916), business and personal services (691), finance, insurance and real estate (227), and mining (85). The labor figures for 1950 conclude by showing that 28.7 per cent of Bureau County's total employed were engaged in agriculture, while 19.2 per cent were engaged in manufacturing.

There were 12,002 dwelling units in the county in 1950 (in 1940 there were 11,057). The median number of rooms per unit was given as 5.9. More than 89 per cent of the total were one-dwelling unit detached structures (including occupied trailers), 7.8 per cent were built in 1940 or later, 57.5 per cent had hot running water with private toilet and bath, 61.5 per cent were owner-occupied, 69.5 per cent had central heating, 90.8 per cent had mechanical refrigerators and 97.3 per cent had radios. Of the total of 8,716 non-farm dwelling units in the county, the

median value of these was given as $5,059. The median gross monthly rental of renter-occupied houses was given as $41.30.

When the last United States business census was taken in 1948, the county had 656 retail stores which grossed $32,359,000 in sales that year. The largest group in the retail field were eating and drinking places, which numbered 152 and which grossed $3,065,000 in sales. Next largest were food stores, which numbered 136 and which grossed $6,557,000 in sales. In the wholesale field, there were 90 such establishments and these grossed $23,226,000 in sales.

As for manufacturing, Bureau County in 1947 (when such figures were last obtained by the government) had 47 factories which that year produced goods, materials, etc., in the amount of $6,934,000 and which employed a total of 1,602 employees.

In the field of agriculture, the county in 1950 had 2,904 farms, of which 2,723 were classified as commercial farms. More than 54 per cent of all farms were operated by tenants. The value of all farm products (crops, livestock, poultry, dairy products) sold in 1949, four years after the close of World War II, was $30,714,000. Total farm expenditures that same year was $3,708,000 for livestock and poultry feed and $1,352,000 for hired labor.

Total bank deposits (individuals, partnerships and corporations) in Bureau County in 1950 amounted to $35,324,000.

## CITY OF PRINCETON

Principal city and seat of justice of Bureau County is Princeton, which in 1950 had a total population of 5,765—an increase of 10.4 per cent over its 1940 figure. As the story of Princeton city is largely the story of Bureau County, the reader will find many details of its past history in the opening narrative of this work.

Located in the geographical center of the county, Princeton is a New England-like residential community of tree-shaded streets and trim white homes; it might almost be termed the "City of Elms" because of its many age-old elms on practically every street. A native daughter of the city is Miss Herma Clark, author, lecturer and writer of the popular "When Chicago Was Young" column in the Chicago Sunday Tribune.

Outstanding sights of Princeton are the Bureau County Courthouse, the Soldiers' and Sailors' Monument, Princeton Township High School, Keepsake Cottage, Matson Public Library, Owen Lovejoy Home, Perry Memorial Hospital, the two Bryant homes, and the City Hall. Princeton is served by the Chicago, Burlington & Quincy Railroad as well as by US highways 6 and 34 and State 26. Just east of the city is located Piper Airport. The township in which the city is located has a total population of 6,720.

# ARISPIE TOWNSHIP

## TISKILWA

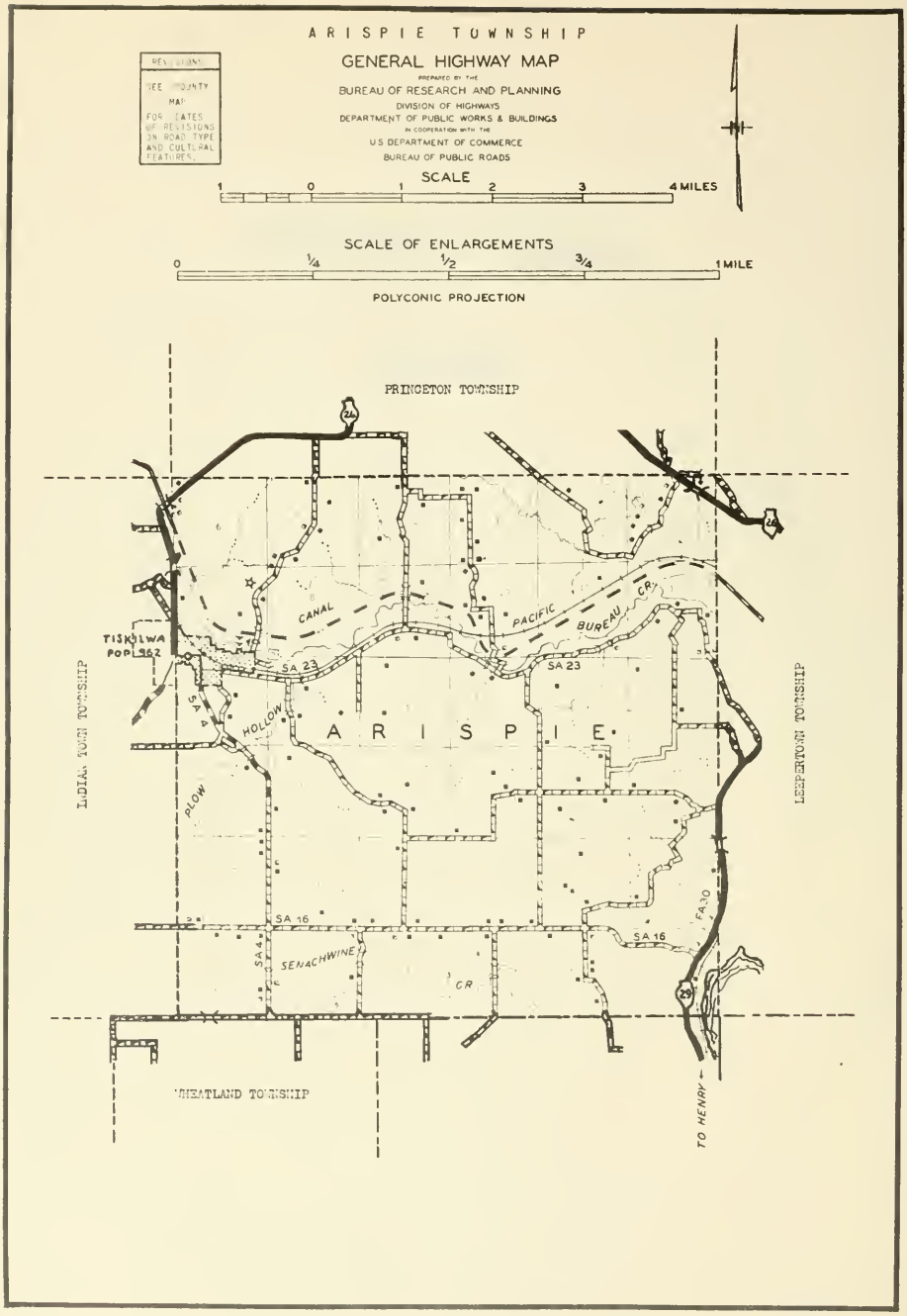
ARISPIE TOWNSHIP
GENERAL HIGHWAY MAP
PREPARED BY THE
BUREAU OF RESEARCH AND PLANNING
DIVISION OF HIGHWAYS
DEPARTMENT OF PUBLIC WORKS & BUILDINGS
IN COOPERATION WITH THE
U.S. DEPARTMENT OF COMMERCE
BUREAU OF PUBLIC ROADS
SEE COUNTY MAP FOR DATES OF REVISIONS ON ROAD TYPE AND CULTURAL FEATURES.
SCALE
1 0 1 2 3 4 MILES
SCALE OF ENLARGEMENTS
0 1/4 1/2 3/4 1 MILE
POLYCONIC PROJECTION
PRINCETON TOWNSHIP
24
26
TISKILWA
POP. 362
CANAL
PACIFIC
BUREAU
CR
SA 23
SA 23
SA 4
HOLLOW
A R I S P I E
PLOW
INDIANTOWN TOWNSHIP
LEEPERTOWN TOWNSHIP
SA 16
SA 16
FA 30
SA 4
SENACHWINE
CR
29
WHEATLAND TOWNSHIP
TO HENRY

## TISKILWA

South of Princeton city, on the old Illinois and Mississippi Canal, lies the incorporated village of Tiskilwa, which in 1950 had a population of 962. In addition to a number of retail stores and service establishments, the village has a postoffice, banking facilities and a branch of the Railway Express Agency. It is served by the Chicago, Rock Island & Pacific Railroad and by State 26.

Tiskilwa is one of the oldest villages of the county, having been founded in 1836 by Dr. A. Langworthy and J. W. Kinney. At an early date it was called Indiantown because it stood on the site of an old Indian village. The village is located partly in Arispie Township and partly in adjoining Indiantown Township. The total population of Arispie Township is 944 (that part of Tiskilwa village lying in this township has a population of 485).

*Curtis & Battey*

LUMBER, COAL AND BUILDING MATERIALS

TELEPHONE 12 • TISKILWA, ILLINOIS

MEL & BILL HELLER

Surge

SALES & SERVICE

PHONE 127

TISKILWA, ILLINOIS

[illegible] GRADE SCHOOL
[illegible] Constructed [illegible]

CANAL [illegible]
[illegible]

MENNONITE CHURCH Tiskilwa
EPISCOPALEON CHURCH (Background)

METHODIST CHURCH Tiskilwa

ST. MARYS CATHOLIC CHURCH (Left) & RECTORY
(Center) BAPTIST CHURCH (Right) Tiskilwa



PENTA COSTAL CHURCH & PARSONAGE Tiskilwa

WILLOW SPRINGS MENNONITE CHURCH Tiskilwa
Rev. C. W. Long Organized 1836

BUREAU CO. RED COVERED BRIDGE
Built 1863

TISKILWA HIGH SCHOOL
Tiskilwa

ALBRECHT, ALBERT A. Rt. 2
Tiskilwa Lawrence Miller Ten.

ALBRECHT, ALVIN A. Rt. 2
Tiskilwa 200 acres

ALBRECHT, J. V. Rt. 1
Tiskilwa Wilbor L. Albrecht, Opr. 286 acres

ALBRECHT, LENA Rt. 2
Tiskilwa 160 acres

ALBRECHT, ROBERT R. Rt. 2
Tiskilwa 160 acres

ALBRIGHT, VIRGIL Rt. 2
Tiskilwa

ARY, FRANCIS Rt. 1
Tiskilwa 100 acres

BACHMAN, ESTHER & SCHROCK, ALICE Rt. 1
Tiskilwa Clifford Norton, Ten. 159 acres

BERGLUND, HAROLD Rt. 4
Princeton Marvin Junis Ten.
135 acres

BRENNAN, P. J. Rt. 2
Tiskilwa 153 acres

BROKAW, ALDEN Rt. 2
Tiskilwa 72 acres

BROWN, J. L. Rt. 2
Tiskilwa 204 acres

BURRESS, MARGARET & ENERST Rt. 4
Princeton 200 acres

COAMBS, ARTHUR Rt. 2
Tiskilwa 355 acres

COAMBS, FRED Rt. 2
Tiskilwaa Carl Munson 350 acres

COOK, FLOYDE Rt. 1
Tiskilwa 100 acres

CRISTIES, MADLEN Rt. 1
Tiskilwa A.C. McCoy, Ten. 400 acres

ERICKSON, AUGUST Rt. 1
Tiskilwa 140 acres

CURTIS & BATTEY LUMBER CO. Rt
Tiskilwa



FARM SERVICE BLDG.
Tiskilwa

DILLER, C. E. SR. Rt. 4
Princeton N. Vernin, Opr. 160 acres

FORBECK, CLYDE Rt. 2
Tiskilwa 289 acres

DRAKE, WILLIAM E. Rt. 4
Princeton 37 acres

FORBECK, ELSIE L. Rt. 4
Princeton 200 acres

FORBECK, FLORENCE Rt. 4
Princeton 80 acres

FORBECK, HENRY D. Rt. 4
Princeton 190 acres



FORBECK, HENRY Rt. 4
Princeton 80 acres

FORD, DORTHY ESTATE Rt. 4
Princeton Dave Smith 165 acres

FREDENHAGEN, DELIGHT
Tiskilwa 241 acres

FREDENHAGEN, PAUL MRS. Rt. 2
Tiskilwa 628 acres

SARA FRIEL MRS. & BRYANT, MR. & MRS.
Princeton 30 acres

GIEGER, GLADYS MRS. Rt. 2
Tiskilwa Allen Dickey Ten160 acres

GUSTAFSON, AUGUST M. Rt. 4
Princeton 141 acres

GUSTAFSON, ALFRED & ANNA Rt. 2
Tiskilwa 200 acres

GUTSCHALL, BOB & RUTH Rt. 4
Princeton 147 acres

HAWKINS, HOMER Rt. 4
Princeton 40 acres

HEDGESPETH, ALVIN Rt. 1
Tiskilwa 99 acres

HEDRICK, ART & JOHN Rt. 2
Tiskilwa 180 acres

HELPER, WALTER Rt. 4
Princeton 169 acres

HELLER'S BLOCK & TILE CO.
Tiskilwa

HILL, CLIFF Rt. 4
Princeton 268 acres

HOWELL, W. I. Rt. 2
Tiskilwa 260 acres

HUGHETT, ROBT. L. Rt. 4
Princeton 155 acres

IODER, EDWIN Rt. 2
Tiskilwa Oral Casper Ten. 160 acres

IODER, ELSWORTH Rt. 4
Princeton 160 acres

IODER, JULIUS ESTATE Rt. 2
Tiskilwa 160 acres
Francis Stalter Ten. 29 Yrs.

JAMES, MARY MRS. Rt 2
Tiskilwa 68 acres

JOHNSON, HERMAN J. Rt. 1
Tiskilwa 120 acres

KANNENBERG, HERMAN Rt. 1
Bureau 264 acres

KAUFMAN, ROY I. Rt. 2
Tiskilwa 240 acres
Albrecht Homestead 1850

KIMBERLY, RALPH MRS. Rt. 4
Princeton Glen Kimberly Ten.
68 acres

KITTERMAN, RALPH S. Rt. 2
Tiskilwa 154 acres

KLINEFELTER, WILLIAM Rt. 4
Princeton 123 acres



LAMKIN, ASA Rt. 1
Tiskilwa 320 acres

LARSON, CARL Rt. 4
Princeton 200 acres

LAWSON, THOMAS Rt. 2
Tiskilwa 160 acres

LUETSCHER, OLIVER P. Rt. 1
Tiskilwa 160 acres

LUNDGREN, WILLIAM G. Rt. 2
Tiskilwa 80 acres

MC COLL, GLENN Rt. 4
Princeton Floyd Williams Ten.
318 acres

MC COLL, GLENN & LEILA Rt. 4
Princeton 240 acres

MC MAHON, H. J. Rt. 2
Tiskilwa 155 acres

MORRIS, JAMES Rt. 2
Tiskilwa 21 acres

MORRIS, OSCAR W. MRS. Rt. 1
Tiskilwa 80 acres

MUNSON, CARL L. Rt. 4
Princeton John McCarter Ten.
265 acres

NELSON, O. K. M. Rt. 2
Tiskilwa 160 acres

NORDSTROM, JOHN & BERNICE Rt. 2
Tiskilwa Ben & Katheryn Opr. 220 acres

NICHOLS, KATHERINE Rt. 1
Tiskilwa 331 acres

NORDSTROM, JOHN & BERNIECE Rt. 1
Putnam Sec. 35

NICHOLSON ESTATE Rt. 4
Princeton 15 acres

NYE, MADGE K. Rt. 1
Putnam Richard Nye Op. 145 acres

NORBERG, ARTHUR Rt. 2 160 acres
Tiskilwa S. H. Morris, Tenr-22 yrs.
Feeders of cattle & hogs



OLSZANOWSKI, LEWIS Rt. 2
Tiskilwa

PEARSON, ALVIN T. Rt. 1
Tiskilwa Jim Bickett, Ten. 160 acres

PEARSON, ESTATE Rt. 2
Tiskilwa 200 acres

PETERSON , CHARLES EST. Rt. 1
Putnam Burt Bolton Op. 175 acres

PETERSON, CHARLES ESTATE Rt. 4
Princeton G. W. Bowers Ten. 200 acres

PETERSON, HERMAN Rt. 4
Princeton

PETTEGREW, EDWARD Rt. 2
Tiskilwa Roger Hubbard Op. 300 acres

POPPENS, ARTHUR D. Rt. 4
Princeton

POPPENS, ARTHUR Rt. 4
Princeton Ed Bartman Jr. Op.
320 acres

QUICKS LUMBER YD.
Tiskilwa BUREAU SERVICE BULK PLANT

SAVER, GEO. H.. Rt. 2
Tiskilwa 62 acres

READY, FRANK Rt. 4
Princeton 40 acres

SAUER, GEORGE H. Rt. 4
Princeton 72 acres

RYAN, HUGH MRS. Rt. 2
Tiskilwa

SCHAEFER, MATILDA Rt. 4
Princeton 160 acres

SANDBERG, J. K. Rt. 4
Princeton

SCHERTZ, ALBERT C. 246 acres Rt. 2
Tiskilwa Chas. Schertz Ten.

SCHERTZ, MARIAN C. Rt. 2
Tiskilwa 400 acres

SCHERTZ, MARIAN Rt. 1
Tiskilwa

SCHUBERT, LEO Rt. 2
Tiskilwa 360 acres

SEARS, AMANDA
Tiskilwa 160 acres

SIMMS, REGGIE Rt. 2
Tiskilwa

STALTER, ESTATE Rt. 1
Tiskilwa Ivan F. Anderson, Opr. 80 acres

STAPLES, JOHN B. &JAMES G. Rt. 1
Tiskilwa 160 acres

STOWE, ELVIN Rt. 4
Princeton 80 acres

TEACH, WILLIAM Rt. 2
Tiskilwa 80 acres

THOMPSON, H. H. Rt. 2
Tiskilwa Orville Brokaw 190 acres

THOMPSON, I. M. Rt. 1
Tiskilwa Ken Thompson Ten 190 acres

THOMPSON, J. Rt. 2
Tiskilwa

TURPEN, CLARENCE J. JR.
Bureau 350 acres

TURPEN, CLARENCE J. JR.
Bureau 350 acres

TURPEN, JOHN E. Rt. 2
Tiskilwa 134 acres

SCHOOL BUS GARAGE

UTTENHOVE, ALVIN F. Rt. 2
Tiskilwa 188 acres

VENNUM GUY & VADA Rt. 1
Tiskilwa 45 acres

WARNER, EDWARD Rt. 4
Princeton Ray Funderburg, Ten.

WARREN, EARL Rt. 4
Princeton 40 acres

WARREN, JOE Rt. 4
Princeton 44 acres

WERNER, EDWARD Rt. 4
Princeton 200 acres

YARRINGTON, MAX Rt. 2
Tiskilwa 15 acres

FARM BUREAU OIL STORAGE TANKS
Mr. Iberg

CAPITAL $25,000.00

SURPLUS $35,000.00

UNDIVIDED PROFITS OVER

$25,000.00

## THE FARMERS & TRADERS STATE BANK

ESTABLISHED 1910

MALDEN, ILLINOIS

## MALDEN CO-OPERATIVE OIL COMPANY, Inc.

MARKETERS OF PETROLEUM PRODUCTS

TELEPHONES: DOVER 2446 — PRINCETON 2-9241

MALDEN, ILLINOIS

## MALDEN ELEVATOR COMPANY

F. W. HAMER, Manager

*"Green Marked and Orient Coal"*

GRAIN — FEEDS — SEEDS — FERTILIZERS

PHONE DOVER 2401

MALDEN, ILLINOIS

# BERLIN TOWNSHIP

## MALDEN

## ZEARING

## DOVER

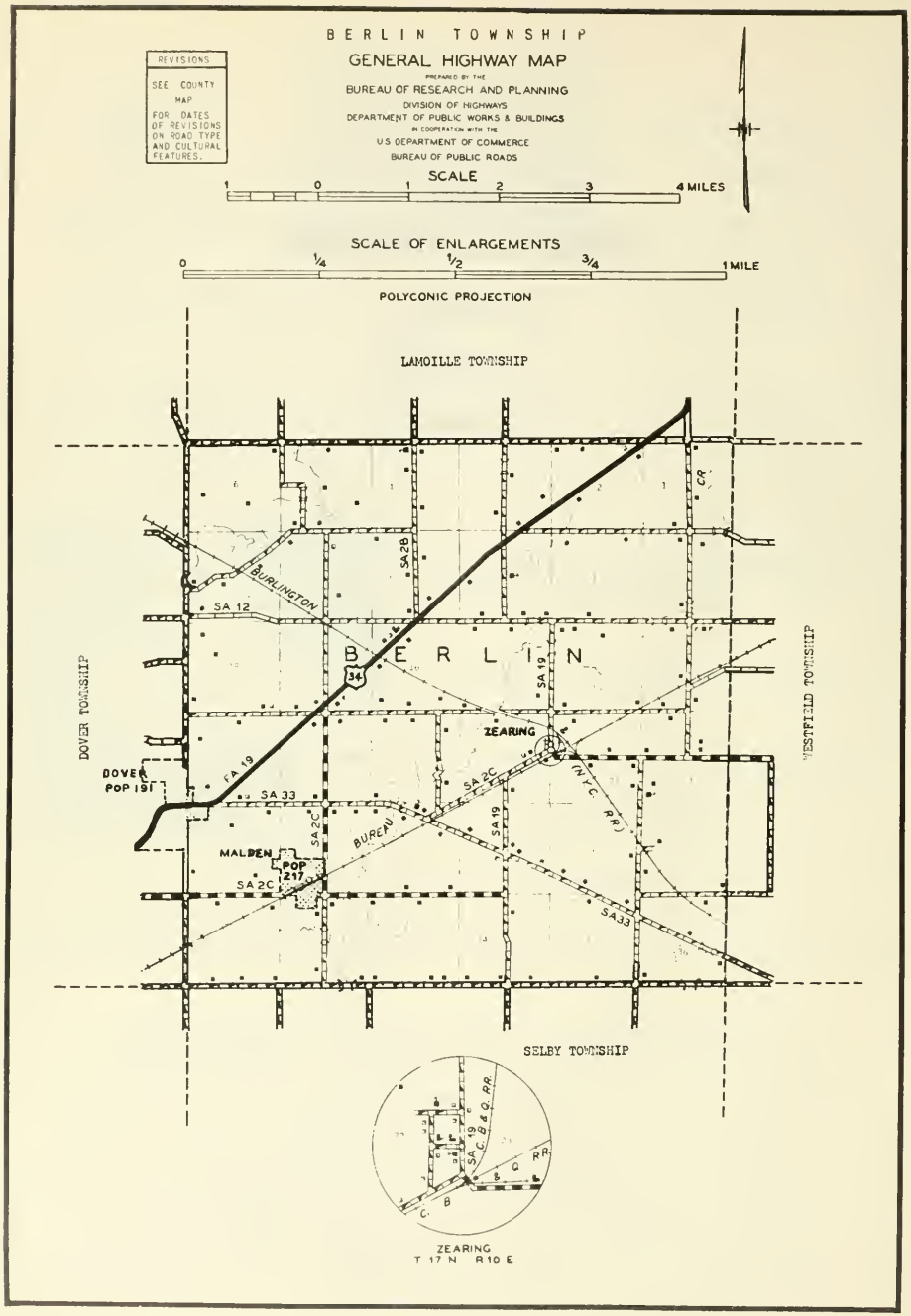
BERLIN TOWNSHIP
GENERAL HIGHWAY MAP
PREPARED BY THE
BUREAU OF RESEARCH AND PLANNING
DIVISION OF HIGHWAYS
DEPARTMENT OF PUBLIC WORKS & BUILDINGS
IN COOPERATION WITH THE
U.S. DEPARTMENT OF COMMERCE
BUREAU OF PUBLIC ROADS
REVISIONS
SEE COUNTY MAP FOR DATES OF REVISIONS ON ROAD TYPE AND CULTURAL FEATURES.
SCALE
1 0 1 2 3 4 MILES
SCALE OF ENLARGEMENTS
0 1/4 1/2 3/4 1 MILE
POLYCONIC PROJECTION
LAMOILLE TOWNSHIP
DOVER TOWNSHIP
WESTFIELD TOWNSHIP
SELBY TOWNSHIP
BERLIN
34
BURLINGTON
SA 12
SA 2B
SA 19
ZEARING
FA 19
DOVER POP 191
SA 33
SA 2C
BUREAU
MALDEN
POP 217
SA 2C
SA 19
(N.Y.C. RR)
SA 33
CR
SA 19
C. B & Q. RR.
C. B & Q RR
ZEARING
T 17 N R 10 E

MALDEN

Principal community of Berlin Township, northeast of Princeton city, is the incorporated village of Malden, with a population of 217. It is located on the Chicago, Burlington & Quincy Railroad and situated just east of US 34. Malden was laid out in 1855 by B. L. Smith. The township in which it is located, Berlin, has a total population of 831.

ZEARING

Another community in Berlin Township is the village of Zearing, with a population of 71. It has a postoffice, a branch of the Railway Express Agency, and several retail stores. The village is located on the Chicago, Burlington & Quincy Railroad.

DOVER

Part of Dover village, numbering twenty-one inhabitants, is located in Berlin Township. The main part of the village is in adjoining Dover Township.

METHODIST CHURCH Malden



BERLIN CENTER SCHOOL Rt. 1
Zearing

MALDEN HIGH SCHOOL
Malden Erected 1949 Enr. 65
7 teachers - J. E. Lucas. Prin.

HAZEL GROVE SCHOOL Rt. 2
Princeton

ZEARING GRADE SCHOOL
Zearing Grades 1-8

MALDEN GRADE SCHOOL
Malden

JAY SCHOOL — Rt. 1
La Moille — 1 acre

MALDEN CEMETERY
Malden



U. S. POST OFFICE(Right) — Zearing
STEELE, O. S. (Left) — 1 acre

ALBRIGHT, JOSEPH W. — Rt. 1
Zearing — 120 acres

ANDERSON, HAROLD W. — Rt. 2
Princeton — 80 acres

ANDERSON, BOB — Rt. 1
Zearing — 20 acres

ANDERSON, SHERMAN S. — Rt. 1
La Moille — 160 acres

ANDERSON, VIRGIL MRS. Rt. 1
La Moille Wm. Etheridge 120 acres

ANDERSON, VIRGIL MRS. Rt. 1
La Moille 80 acres

ANDERSON ESTATE Rt. 1
La Moille 160 acres



ARRON, MARY Rt. 1
Zearing Gail Aaron Op. 160 acres



BALATI, MUNDO E. Rt. 2
Princeton 44 acres

BARGER, HARRY Rt. 2
Princeton 125 acres



BAUER, EDD MRS. Rt. 1
Zearing 160 acres



BAUER, IVY M.
La Moille 240 acres

BAUER, IVY M. Rt. 1
La Moille 160 acres



BAUER ESTATE Rt. 1
La Moille 160 acres

BICKETT, JESSIE B. Box. 15
Dover 3 acres

BILL, HAROLD Rt. 1
Zearing 147 acres

BOLNOW, WILLIAM F. Rt. 2
Princeton 160 acres



BOLNOW, WILLIAM F. Rt. 2
Princeton



BOUER, LIZZIE Rt. 2
Princeton

BOWER, EDD MRS. Rt. 1
La Moille 160 acres

BOWERS, EDD MRS. Rt 1
La Moille 200 acres

BRENNEMAN, LLOYD Rt. 3
Princeton 120 acres

BRISBIN, WILLIAM Rt. 3
Princeton 80 acres

CHERRY, EVERT E. Rt. 1
Zearing 80 acres

COAMBS, ARTHUR Rt. 2
Princeton Elmer Cunefare Ten.

COAMBS, ARTHUR D. Rt. 2
Princeton 480 acres

COFFEY, MARY & MARGARET Rt. 2
Princeton

COFFEY, MARV & MARGARET Rt. 2
Princeton 334 acres



CORK, HENRY A. Rt. 3
Princeton 80 acres

DREMAN, WILMER H. Rt. 2
Princeton 80 acres

COWLEY, JOSEPH Rt. 2
Princeton Verlez Piper Ten.
2 160 acres



EARLEY, MEL Rt. 1
Zearing 80 acres

DOTY, CHARLES Rt. 1
Zearing 37 acres

EITEN, RAYMOND Rt. 1
Zearing 120 acres

DOYLE, J. N. Rt.
Dover 1 acre

ELDRIDGE, FLOYD MRS. Rt. 1
Zearing Elmer Schlegel Ten. 110 acres





FISTE, HERMAN — Rt. 1
Zearing — 160 acres

FISTE, MARY A. — Rt. 1
Zearing — 240 acres

FIVE POINT SERVICE STATION — Rt. 2
Princeton — 1 acre

FONDEROLI, RICCO — Rt. 3
Princeton — 120 acres

FOUTH, ARTHUR W. — Rt. 1
Zearing — 155 acres



FOUTH, ARTHUR W. — Rt. 1
Zearing — 118½ acres

FOX, BIRDIE MRS. — Rt. 1
Zearing — 120 acres

FREEBERG, ELMER — Rt. 2
Princeton — 120 acres

GIBBS, MAY MRS. Rt. 1
Zearing 200 acres

HABELAW, WILLIAM F. Rt. 1
La Moille Lyle C. Raker Ten 160 acres

HALL, SAMUEL O. Rt. 1
La Moille 160 acres

HAMER, F. W. Rt. 3
Princeton Ray Husser Ten. 80 acres

HARRINGTON, EVERT M. MRS. Rt. 2
Princeton 137 acres

HARRISON, WILLIAM H. Rt. 1
Zearing 160 acres

HASSLER, RAYMOND Rt. 1
Zearing 156 acres

HENSEL, GRACE R. MRS. Rt. 1
La Moille Wm. Prendergast Op.
160 acres

HENSEL, RALPH R. Rt. 1
Zearing Richard Smith Op. 158 acres

HILDERBRAND, WILLIAM HENRY Rt. 2
Princeton 110 acres



HERBOLSHEIMER, EDD MRS. Rt. 2
Princeton



T. W. HOPKINS LUMBER CO.
Mauldin

HERBOLSHEIMER ESTATE Rt. 2
Princeton 180.60 acres

HUFFAKER, GEORGE C. Rt. 2
Princeton Richard Haffaker Ten.
120 acres

HILDERBRAND, HENRY Rt. 2
Princeton 1 acre

HULTINE, AXEL
Malden $6\frac{1}{2}$ acres

HUSSER, BERTHA MRS. Rt. 2
Princeton Perry A. Husser Ten.
120 acres

HUSSER, BERTHA MRS. Rt. 1
Princeton 200 acres

HUSSER, G. J. Rt. 1
Zearing 156 acres

HUSSER, GEORGE J. Rt. 1
Zearing Arthur Husser Ten 156 acres

HUSSER, HERBERT Rt. 1
Zearing 120 acres

HUSSER, HERBERT Rt. 3
Princeton

HUSSER, J. E. Rt. 1
Zearing 184 acres

HUSSER, J. E. Rt. 1
Zearing Arnold Pinter 245 acres

HUSSER, JOHN W. Rt. 3
Princeton 160 acres

HUSSER, LOUIE Rt. 1
Zearing Gale Husser Ten. 120 acres

HUSSER, MATTIE MRS. Rt. 1
Zearing 120 acres

JACKSON, ROBERT O. Rt. 2
Princeton 156 acres

LANG, HENRY Rt. 3
Princeton 160 acres

LANG, HENRY Rt. 3
Princeton 80 acres

LANG, RUTH E. Rt. 1
La Moille In Fam. Over 100 Yrs.
200 acres

LIND, ROBERT
Malden 120 acres

LOVEGREN, MARIE I. Rt. 1
La Moille H. Lovegren, Ten. 440 acres

LYNCH, KENNETH S. Rt. 1
Zearing 140 acres

KING, CLIFFORD
Malden $1\frac{1}{2}$ acres

KING, CLIFFORD A. Rt. 2
Princeton 80 acres

KINTER, HENRY C. Rt. 2
Princeton 80 acres

MACAVLEY, EDD Rt. 2
Princeton 145 acres

MACINIAK, IGNAC
Zearing $33\frac{3}{4}$ acres

MALDEN ELEVATOR
Malden F. W. Hamer Mgr.

MAGGI, EVERT H. Rt. 1
La Moille 160 acres

MATSON, EARL MRS. Rt. 2
Princeton 80 acres

MAY, LE ROY Rt. 1
Princeton 160 acres

MAY, RAYMOND H. Rt. 1
Princeton Duane R. May Ten. 160 acres

MC NAMARA, JAMES
Mauldin 8 acres

MERCER ESTATE Rt. 1
La Moille 160 acres

MERCER, L. H. ESTATE Rt. 3
Princeton 320 acres



MONIER, WALLACE MRS. Rt. 2
Princeton Chas. Wilson Ten. 240 acres

MOORE, FARMS Rt. 1
Zearing 160 acres

MOORE FARMS Rt. 1
Zearing 185 acres

MORRIS, PAUL V. Rt. 2
Princeton 200 acres
Dale Hildebrand Op.

MORRIS, PAUL V.
Malden 162 acres

MORRIS, PAUL
Malden 60 acres

MOSELEY, FRANCIS Rt. 2
Princeton 240 acres

MOSELEY, FRANCIS Rt. 2
Princeton 200 acres

MOSELEY, FRANCIS Rt. 2
Princeton

MYERS, JOE Rt. 3
Princeton 200 acres

NELSON, FRANCES & WARNER Rt. 2
Princeton 120 acres

NELSON, LE ROY H. Rt. 1
Zearing 26 acres

NELSON, SELMA Rt. 2
Princeton 120 acres

OLSON, JOHN Rt. 1
Zearing 74 acres

OWENS, JESSIE
Mauldin 20 acres



PETERSON, ELLEN MRS. ESTATE Rt. 1
La Moille Irene Hilderbrandt Ten.
80 acres

PEARSON, MAGNUS ESTATE Rt. 1
Zearing Pete Pearson, Ten. 120 acres

PETERSON, PETE Rt. 1
Zearing 109 acres

PINTER, ANNA MRS. Rt. 1
Zearing Martin Pinter 366 acres

PIERSON, REVELO A. Rt. 2
Princeton Orville Piper Ten115 acres

PIPER, A. L. Rt. 1
Zearing 160 acres

PIERSON, RHODA M. Rt. 1
La Moille 160 acres



PIPER, ANSEL L. MRS. Rt. 2
Princeton Robt. Piper Ten.160 acres

PIERSON, SAMUEL E. Rt. 1
La Moille 120 acres

PIPER, ANSEL L. MRS. Rt. 2
Princeton 240 acres

PIPER, JUNE — Rt. 1
Zeaging — 159 acres

PIPER, JUNE — Rt. 3
Princeton — 320 acres

PIPER, PERRY H. — Rt. 2
Princeton — 160 acres

PIPER, WARREA J. — Rt. 2
Princeton Wilmur Piper — 144 acres

RAUH, FRED L. — Rt. 2
Princeton — 80 acres



REPROWSKI, SIDNEY
Malden — City Lot

RIEKER, JOE H. — Rt. 2
Princeton — 120 acres

RIEKER, MARTIN F. — Rt. 2
Princeton — 160 acres



RIGDEN, MARIE
Malden 160 acres

RILEY, LUELLA A. Rt. 1
La Moille David B. Riley Ten.
165 acres

ROUSE, GRACE MRS. Rt. 1
Zearing 100 acres

SABIN, FLORENCE MRS. Rt. 2
Princeton LLoyd Sabin Ten. 160 acres

SCULLY, JOHN C. Rt. 1
La Moille John Pinter 350 acres

SCULLY, JOHN C. Rt. 1
La Moille 345 acres

SCULLY, JOHN C. Rt. 1
La Moille Ralph Tonkinson Ten.
340 acres



SCULLY, JOHN C. Rt. 1
La Moille

SCULLY, JOHN C.
La Moille 350 acres

SCHLEGEL, ELMER Rt. 1
Zearing 73½ acres

SCHNIEDER, GEORGE S. Rt. 1
La Moille 240 acres

SEARL, FORREST W. Rt. 3
Princeton Frank Zukowski 160 acres

SELF, NATHAN
Dover 1 acre

SNEED, JESSE
Dover 1 acre

SOLDATI, PAUL C.
Malden 114 acres

SPRINGER, GILBERT Rt 1
Ohio 289 acres

STEELE, FORREST G. Rt. 2
Princeton 160 acres



STROBLE'S GAS STATION
Dover

SUTTON, JO ANNE Rt. 2
Princeton

SUTTON, LAWRENCE
Malden Paul Soldati Ten. 140 acres

SUTTON, LAWRENCE Rt. 1
Zearing 240 acres

SUTTON, LAWRENCE Rt.
Malden 185 acres

SWAN, CARL E. Rt. 2
Princeton 160 acres



SWANSON, ERIC W. Rt. 2
Princeton 200 acres

TALMADGE, OBERT T. Rt. 1
Zearing 79 acres

THOMAS, LONZO Rt. 1
La Moille 160 acres

TOWNSEND, G. FRED Rt. 1
Zearing 160 acres

VOGT, GEORGE Rt. 1
Zearing 80 acres

WATSON, LUCY C. Rt. 2
Princeton Francis Sylvius Ten.
156 acres

WEISSENBURGER, O. F. Rt. 1
Zearing 160 acres

WESSEL, IRVING J. Rt. 2
Princetonp 153 acres

WILLEY, MARGARET Rt. 1
La Moille. 240 acres



ZEARING ELEVATOR
Zearing

Rt. 1



ZEARING, ROBERT I.
Princeton Robt. Linden Ten181

Rt. 2
acres

ZEARING, GEORGE
Princeton

Rt. 2
209 acres

# BUREAU TOWNSHIP

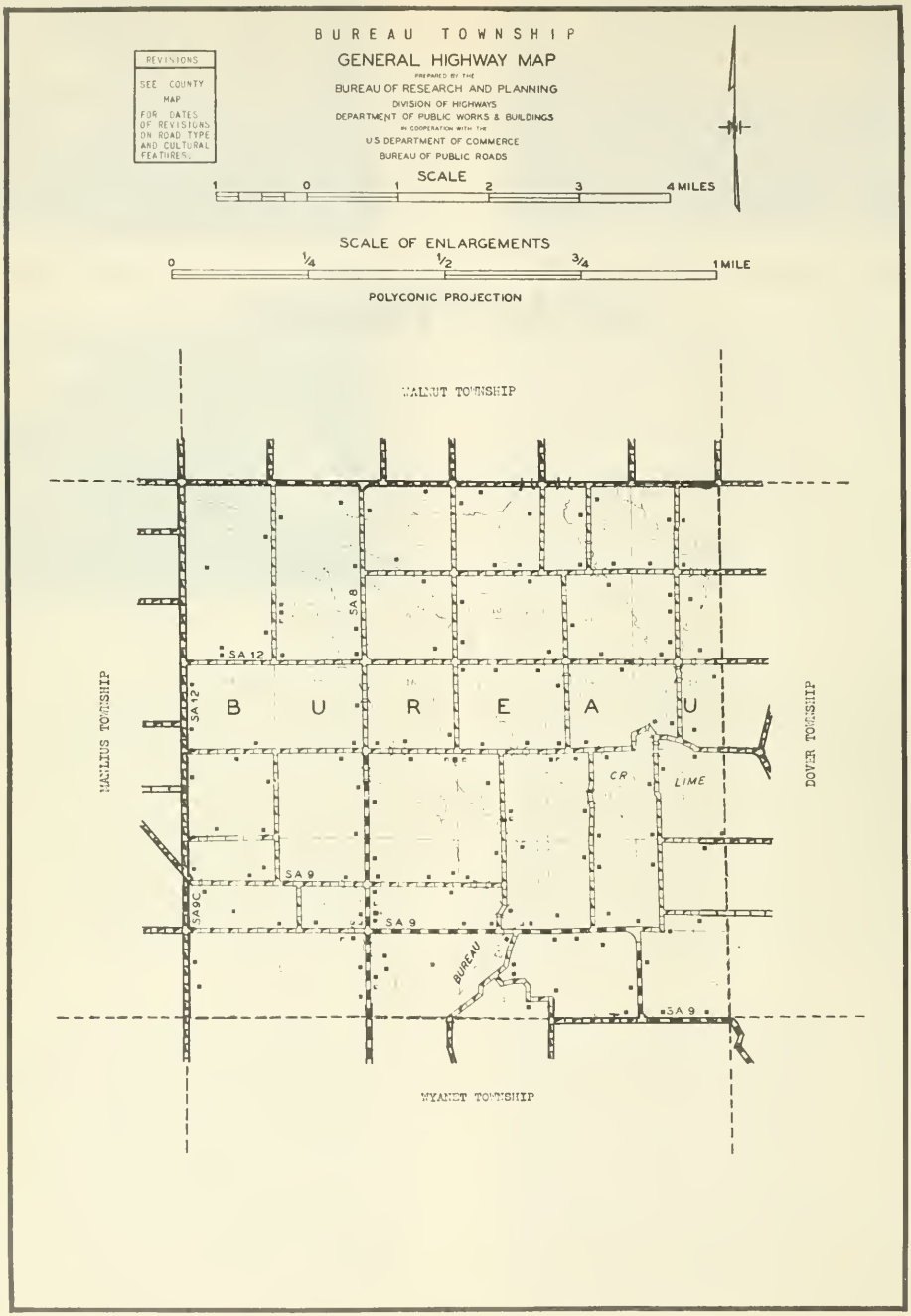
BUREAU TOWNSHIP
GENERAL HIGHWAY MAP
PREPARED BY THE
BUREAU OF RESEARCH AND PLANNING
DIVISION OF HIGHWAYS
DEPARTMENT OF PUBLIC WORKS & BUILDINGS
IN COOPERATION WITH THE
U.S. DEPARTMENT OF COMMERCE
BUREAU OF PUBLIC ROADS
REVISIONS
SEE COUNTY MAP
FOR DATES OF REVISIONS ON ROAD TYPE AND CULTURAL FEATURES.
SCALE
1 0 1 2 3 4 MILES
SCALE OF ENLARGEMENTS
0 1/4 1/2 3/4 1 MILE
POLYCONIC PROJECTION
WALNUT TOWNSHIP
MANLIUS TOWNSHIP
DOVER TOWNSHIP
WYANET TOWNSHIP
B U R E A U
SA 12
SA 12
SA 8
SA 9
SA 9
SA 9
SA 9
CR
LIME
BUREAU



BUREAU TOWNSHIP COMMUNITY CHURCH Rt. 5

BUREAU TWP SCHOOL
Princeton

CORSS CEMETERY 1834 Rt. 5
Princeton

ACKERSON, MABEL — Rt. 1
Walnut — 160 acres

ACKERSON, MABEL — Rt. 1
Walnut — 163 acres

ALLIS CHALMERS NEW IDEA — Box 237
Princeton

ANDERSEN, J. M. — Rt. 5
Princeton — 160 acres

ANDERSEN, JOHN M. — Rt. 1
Princeton — 80 acres

ANDERSON, HAROLD — Rt. 1
Princeton — 60 acres

ANDERSON, LLOYD — Rt. 1
Wyanet — 160 acres

BAILEY, JENNY — Rt. 1
Princeton — 120 acres

BAILEY, JENNIE & CLINE, PERRY Rt. 1
Princeton 280 acres



BUNN, DELBERT Rt. 1
Princeton 80 acres

CARLSON, HARRY G. Rt. 1
Princeton 80 acres

CARLSON, LEONARD Rt. 1
Princeton

CHASE BROTHERS Rt. 1.
Princeton Marion Cook Op- 160 acres

CLINE, PERRY Rt. 1
Princeton 160 acres

CODDINGTON, NATE MRS. Rt. 1
Princeton 60 acres



CODDINGTON, W. NATHAN MR. & MRS. Rt. 1
Princeton 120 acres

CODDINGTON, W. NATHAN MR. & MRS. ESTATE
Princeton Rt. 1 160 acres

DREMANN, MERLON Rt. 1
Princeton 80 acres

DREMANN, MERLON Rt. 1
Princeton Mabel G. Smith, Ten. 80 acres

DYE, B. A. Rt. 1
Wyanet

DYE, B. A. Rt. 1
Princeton 200 acres

DYE, B. A. Rt. 5
Princeton 264 acres

DYE, B. A. Rt. 5
Princeton Russ Weaver Op. 320 acres

DYER, RAY Rt. 1
Princeton 160 acres

EICKMEIER, ROLLIN — Rt. 1
Princeton — 80 acres

EIGSTI, ANNA — Rt. 1
Buda Te Joe Eigsti — 155 acres

ELLIOT, HARRY MRS. — Rt 1
Princeton — 80 acres

FAY, J. EDWARD — Rt. 1
Princeton — 152 acres

FLETCHER, GLENN — Rt. 5
Princeton — 148 acres

FORREST, HUBERT — Rt. 5
Princeton — 240 acres

FUNDELL, ROY — Rt. 2
Walnut — 80 acres

GERDES, REINHARD — Rt. 5
Princeton — 160 acres

GINGRICH, HAROLD C. Rt. 1
Sheffield Mr. & Mrs. Herbert Gingrich
250 acres

GRIMES, THOMAS J. Rt. 2
Walnut Sebert Larson Ten. 163 acres

HANSEN, CHRISTINE Rt. 1
Walnut Martin Hansen Op. 80 acres

HANSON, LIZZIE MRS. Rt. 5
Princeton 3 acres

HANSON, ROY Rt. 1
Wyanet 158 acres



HARRINGTON, RAIT Rt. 5
Princeton 120 acres



HERLEAN, VIOLA Rt. 1
Princeton 80 acres

HERLEAN, VIOLA Rt. 1
Princeton 160 acres

HERLEAN, VIOLA Rt. 1
Princeton 160 acres



HEUER, FRED Rt. 5
Princeton 240 acres

HODGETT, KATHRYN MRS. Rt. 1
Sheffield Gilbert Van Kerrebroeck
200 acres

HODKINS, MACK Rt. 5
Princeton

HOFFMAN, HOWARD W. Rt. 1
Princeton 160 acres



HOFFMAN, NATE Rt. 1
Wyanet 200 acres

HOUCK, FRANK Rt. 5
Princeton 240 acres

HOUSE, CORA Rt. 5
Princeton

HOUSE, CORA — Rt. 5
Princeton — 120 acres

HOOVER, LEE — Rt. 1
Princeton — 88 acres

HOOVER, OSCAR — Rt. 1
Princeton — 155 acres

HUFFMAN, HOWARD — Rt. 1
Princeton — 80 acres

JOHNSON, A. J. — Rt. 1
Princeton — 152 acres

JOHNSON, A. J. — Rt. 1
Princeton — 160 acres

JOHNSON, BURTON — Rt. 5
Bureau — 80 acres

JOHNSON, BURTON — Rt. 5
Bureau — 240 acres



JOHNSON, ESTATE — Rt. 5
Princeton — 160 acres

JOHNSON ESTATE — Rt. 5
Princeton — 210 acres

JOHNSON, ESTATE — Rt. 1
Wyanet Marion Wiggim, Opr. — 160 acres

JOHNSON, EVERETT — Rt. 1
Wyanet — 82 acres

JOHNSON, HOWARD — Rt. 1
Princeton — 220 acres

JOHNSON, W. H. ESTATE — Rt. 1
Princeton Arthur Bodelson Ten.
160 acres

JOHNSON, W. H. ESTATE — Rt. 5
Princeton — 267 acres

KENNEDY, HOMER — Rt. 5
Princeton — 80 acres

KENNEDY, HOMER R. Rt. 1
Princeton 240 acres

KNIGHT, WINNIFRED Rt. 1
Walnut 80 acres

KOLP, JAMES L. Rt. 1
Walnut 198 acres

KRAGER, ARTHUR Rt. 5
Princeton 160 acres

LARSON, FRITZ Rt. 1
Princeton 160 acres

LEMKE, WILLIAM Rt. 2
Walnut 120 acre

LOCKMAN, EDNA B.
Walnut 80 acres

LORENZEN, FRED Rt. 5
Princeton 160 acres

MARTIN, BARBARA — Rt. 5
Princeton — 128 acres



MC COLL, GLENN T. — Rt. 1
Princeton — 235 acres

MATSON, HAROLD — Rt. 1
Princeton — 160 acres

MC KENNY, LYLE H. — Rt. 2
Princeton — 80 acres

MAY, GEORGE P. ESTATE
Walnut — 160 acres

MEISENHEIMER, CLORA, FLORENCE & LOYAL
Walnut — 240 acres

MAY, GEORGE P. ESTATE — Rt. 1
Walnut — 160 acres

MORGAN, MANFORD — Rt. 1
Princeton — 160 acres

MORSE, JULIUS Rt. I
Princeton 80 acres

NAFFZIGER BROTHERS Rt. I
Princeton Alvin Peterson Ten.
160 acres

NAFFZIGER, E. Y. & V. H. Rt. I
Walnut 200 acres

NAFFZIGER, E. Y. & V. H. Rt. I
Walnut 160 acres

NAFFZIGER, E. Y. & V. H. Rt. I
Walnut 320 acres

NAFFZIGER, E. Y. & V. H. Rt. I
Walnut Harold Winchell Ten.
160 acres

NAFFZIGER, E. Y. & V. H. Rt. I
Walnut 80 acres

NAFFZIGER, V. H. Rt. I
Walnut 160 acres

ODELL, ED. MRS. Rt. 5
Princeton 160 acres

OVERMEYER BROTHERS Rt. 1
Princeton 160 acres

PHILLIPS, SARAH Rt. 1
Princeton 158 acres

PIERCE, ELIZABETH Rt. 5
Princeton

PIERCE, ELIZABETH Rt. 5
Princeton 216 acres

PIERCE, L. M. Rt. 5
Princeton 120 acres

POLSON, FRANK Rt. 1
Princeton 153 acres

POWER MOTEL
Princeton

QUICKEL, W. C. Rt. 1
Princeton 220 acres

QUILKLE, BERNICE Rt. 1
Princeton 40 acres

RABE, EMMA D. H. Rt. 1
Walnut 120 acres

RILEY, C. J. Rt. 5
Princeton 160 acres

ROMBOUT, AUGUSTP Rt. 1
Wyanet 245 acres

RUMBOLD, HERBERT Rt. 5
Princeton 180 acres

RUMBOLD, HERBERT Rt. 5
Princeton Ten. House

SAPP, BERTHA & ELENOR Rt. 1
Wyanet 405 acres

SCHERTZ, LOUIS
Princeton

Rt I
80 acres

SCHERTZ, ROY
Princeton

Rt. I
80 acres

SCHOFF, EMMA M.
Princeton

Rt. I
240 acres

SCHOFF, EMMA M.
Princeton

Rt. I

SCHOFF, WM. M.
Princeton

Rt. I
200 acres



SCHROEDER, HOWARD
Princeton

Rt. I
160 acres

SCHROEDER, HOWARD
Princeton

Rt. I
80 acres

SCHWARZENTRAUB, ANNA
Princeton
Howald Schwarzentraub, Ten.

Rt. I
240 acres

SERGEANT, VERDA Rt. 1
Princeton 220 acres

SERGENT, VERDA Rt. 1
Walnut Curtis Pickering 240 acres

SEAGENT, VERDA Rt. 1
Princeton 160 acres



SERGANT, VERDA I. Rt. 1
Walnut 160 acres

SERGEANT, VERDA Rt. 1
Walnut 160 acres

SHIRTS ESTATE Rt. 2
Walter 320 acres

SERGEANT, VERDA I. Rt. 1
Walnut 160 acres

SPOTZ, GENEVA Rt. 1
Princeton 103 acres

SWANSON, HARLAN C. Rt. 5
Princeton 240 acres

SWASENTRAUB, W. Rt. 1
Princeton 260 acres



SYMMONDS, WILLIAM
Bureau

TEMPLETON, J. S. ESTATE Rt. 2
Walnut 265 acres

TEMPLETON, J. S. ESTATE Rt. 2
Walnut 480 acres

TEMPLETON, J. S. ESTATE Rt. 2
Walnut 340 acres

TRAGORDH, MALCOLM Rt. 5
Princeton 120 acres



TRANSOU, CECIL Rt. 5
Princeton 80 acres

TRANSOU, JOHN
Princeton

Rt. 1
80 acres

TRANSOU, R. E.
Princeton

Rt. 5
116 acres

TRANSOU, RALPH
Princeton

Rt. 5
232 acres

TRANSOU, ROBERT E.
Princeton

Rt. 5
40 acres

TRANSOU, ROBERT E.
Princeton

Rt. 5
20 acres

TRIMBLE, EST.
Princeton

Rt. 1
200 acres

VAUGHN, PAULMNE
Princeton

Rt. 5
80 acres

WELLERS, A. J.
Princeton

Rt. 1
160 acres

WELLERS, CLARA — Rt. 1
Princeton — 160 acres

WELLER, CLARA — Rt. 1
Princeton — Everett Eckberg Ten.

WILSON, LELA & HUBERT — Rt. 1
Princeton — 240 acres

WINSHIP, B. W. — Rt. 1
Princeton — 280 acres

WOODS, VERDIEN — Rt. 5
Princeton — 80 acres

YOHN, FRANK — Rt. 1
Princeton — 5 acres



YOUNG, CHARLES H. — Rt. 1
Walnut — 160 acres

YOUNG, GEORGE — Rt. 1
Princeton — 99 acres

ZEHR, EDWIN Rt. 1
Walnut 80 acres

ZEHR, EDWIN Rt. 1
Walnut 160 acres



ZEHR, EDWIN Rt. 1
Walnut 80 acres

HOUSE SITE OF FIRST INN IN BUREAU CO.-The Dad, Joe Smith, Inn-Abraham Lincoln stayed at Inn May 12, 1832 during Black Hawk War.

# CLARION TOWNSHIP

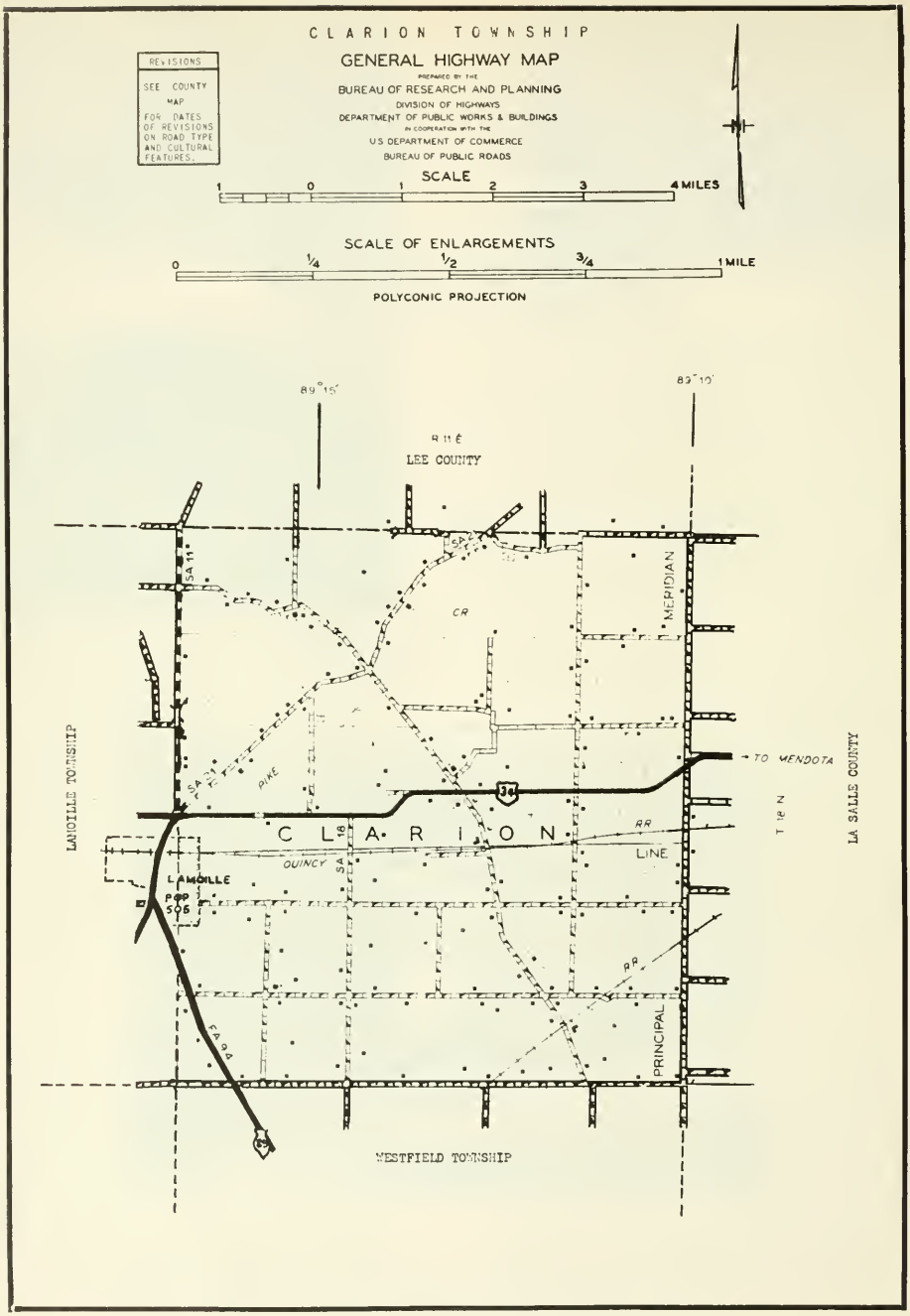
CLARION TOWNSHIP
GENERAL HIGHWAY MAP
PREPARED BY THE
BUREAU OF RESEARCH AND PLANNING
DIVISION OF HIGHWAYS
DEPARTMENT OF PUBLIC WORKS & BUILDINGS
IN COOPERATION WITH THE
U.S. DEPARTMENT OF COMMERCE
BUREAU OF PUBLIC ROADS
REVISIONS
SEE COUNTY MAP FOR DATES OF REVISIONS ON ROAD TYPE AND CULTURAL FEATURES.
SCALE
1 0 1 2 3 4 MILES
SCALE OF ENLARGEMENTS
0 1/4 1/2 3/4 1 MILE
POLYCONIC PROJECTION
89°15'
89°10'
R 11 E
LEE COUNTY
SA 11
CR
MERIDIAN
LAMOILLE TOWNSHIP
SA 21
PIKE
34
TO MENDOTA
LA SALLE COUNTY
T 18 N
C L A R I O N
RR
LINE
QUINCY
SA 16
LAMOILLE
POP 506
RR
FA 94
PRINCIPAL
WESTFIELD TOWNSHIP

ZION EVAN. LUTHERAN CHURCH La Moille

ST.. PAULS EVANGELICAL CHURCH La Moille
Rev. Roland Osto Rt. 2

ST. PAULS EVANGELICAL CHURCH La Moille



PERKINS GROVE EVANGELICAL UNITED BRETHREN CHURCH
La Moille Erected 1850 Rev. Don Kurtz Pastor



BAUER SCHOOL
La Moille (Vacant)

HILLS CEMETERY
La Moille

LOYDE SCHOOL
La Moille



KNOX GROVE CEMETERY Rt. 2
La Moille

MARRIOTT SCHOOL Rt. 1
La Moille

LA MOILLE CEMETERY Rt. 1
La Moille

RICE SCHOOL
La Moille

THE TOWN HALL
La Moille

MENDOTA GOLF COURSE
Mendota

MENDOTA GOLF COURSE
Mendota

MENDOTA GOLF COURSE
Mendota

CITY OF PRINCETON STREET DEPARTMENT

ALDEN, JOHN P. Rt. I
Arlington 160 acres

BAUER, BERTHA & RECK, ALMA Rt. I
Mendota 152 acres

ALLEX, GEORGE Rt. I
La Moille 80 acres

BAUER, BETTY E. Rt. I
La Moille 80 acres

BAUER, C. Rt. 2
La-Moille Tu-Lane Farm 120 acres

BAUER, HAROLD D. Rt. 1
LaMoille 160 acres

BAUER, ELMER W Rt. 1
LaMoille 200 acres

BAUER, LE ROY Rt. 1
La Moille 160 acres

BAUER, FRED W. Rt. 1
Arlington 93 acres

BAUER, PAUL J. Rt. 1
La Moille 160 acres

BAUER, HOWARD Rt. 1
La Moille Richard Bauer 260 acres

BAUER, WALTER L. Rt. 1
La Moille Ivan Bauer Op. 113 acres

BETZ & VANETTON Rt. 2
Mendota Twin Birch Farm 160 acres



BONNELL, IRIE Rt. 2
La-Moille . 172 acres

BILLHORN, IRMA & LOWD, FLORA Rt. 1
La Moille 137 acres



BREWBAKER GRAIN CO.
La Moille Grain Feeds Mds.

BILLHORN, MARGARET Rt. 1
La Moille Wm. Billhorn Op. 160 acres

CLAPP, JOHN W. Rt. 2
LaMoille 102 acres

BLOTCH, HENRY
Mendota 120 acres

CONKLEN, WESLEY Rt. 1
La Moille 160 acres

DELONG, CAROLINE
LaMoille

Rt. 1
181 acres

EHLERS, GILBERT
LaMoille

Rt. 2
80 acres

EHLERS, ELVIN G.
La-Moille

Rt. 2
160 acres

EHLERS, WALTER S.
LaMoille

Rt. 2
164 acres

EHLERS, ELMER F
La-Moille

Rt. 2
205 acres

EIGENRAUCH, ROSE
LaMoille

119 acres

EHLERS, FRED
La-Moille Ewald Ehlers, Oper.

Rt. 2
130 acres

FABER, ALMANDA
LaMoille

Rt. 1
120 acres

FABER, IVAN Rt. 1
La Moille 150 acres

FABER, MAURICE Rt. 1
La Moille 234 acres

FABER, REUBEN-GLADE Rt. 1
La Moille 160 acres

FABER, ROLAND Rt. 1
La Moille Clarion Glad Gardens
Glads For Sale 80 acres

GABER, W. & ZIMMERLEIN, L. Rt. 1
La Moille 159 acres

FETZER, MARGARET & LOUISE Rt. 2
La-Moille Alfred Grosch, Opr. 140 acres

FITZPATRIC, RAMOND J. Rt. 1
Arlington 396 acres

FITZPATRIC, RAMOND J. Rt. 1
Arlington Ten. House

FUNFSINN, PETER — Rt. 2
Mendota — 116 acres

FUNFSINN, ESTATE
Mendota — 80 acres



GALLAGHER ELEVATOR
Mendota

GERLACH, CARL
La Moille — 100 acres

GEUTHER, CLARENCE — Rt. 2
Mendota — 104 acres

GOETZ, GEORGE J. — Rt. 1
La Moille — 90 acres

GOETZ, L. N. ESTATE — Rt. 1
La Moille Hubert, Edward 210 acres
Erich, Leo & Minetta(Joint Heirs)

GOWER, JOHN
La Moille — 170 acres

SCH, SIEGFRIED — Rt. 1
ille — 130 acres

GROSS, W. P. — Rt. 1
La Moille — 160 acres

GROSS, HUBERT T. — Rt. 2
LaMoille — 230 acree

GROSS, W. P.
La Moille — Ten. House

GROSS, LINCOLN — Box 366
LaMoille Howard Gross. Opr. — 142 acres

GROSS, W.. P. — Rt. 1
La Moille — 260 acres

GROSS, LINCOLN — Rt. 1
LaMoille — 88 acres

GROTHEN, GERHARD
La Moille — 94 acres

HARRIS, ALBERT
La Moille 2 acres

HERR, FRED 212 acres Rt. 2
La Moille Theo. Eigenrauch Ten.

HOFFMAN, ELLA M Rt. 1
La Moille Eileen Alshouse Ten.
97 acres

HOFFMAN, ELLA M.
La Moille Rt. 1
140 acres



HOFFMAN, EDWARD Rt. 2
Mendota 165 acres

HOFFMAN, RICHARD Rt. 1
Mendota 120 acres

HOFFMAN, RICHARD
Arlington Richard & Wesley Hoffman
120 acres

HOHERTZ, EDGAR W. Rg. 1
La Moille 101 acres

HOPPS, C. C. Rt. 2
LaMoille Edward Beattie, Opr. 120 acres

HOPPS, C. C. Rt. 2
La Moille Orval Johnson 28 acres

HOPPS, S. A. Rt. 2
La-Moille E. A. Watson, Opr. 210 acres

HUFFAKER, GEORGE Rt. 2
La-Moille 147 acres

KRZYZEK, JULIA Rt. 1
Arlington 160 acres



LINK, DELVINE Rt. 1
Arlington 144 acres



LYMAN, D. PORTER & ROBINSON, ALIDA
La Moille 214 acres



MARTIN, SARAH Rt. 2
Mendota Lawrence Watson, Opr. 120 acres

MEYER, A. W. Rt. 2
Mendota 118 acres

MEYER, G. F.
La Moille 203¾ acres



MEYER, J. T. REV. Rt. 1
La Moille

MILNER, J. H. & WOLFE, DONALD E.
Arlington Rt. 1 152 acfes

MORTONSON, NORMAN& HUGH Rt. 1
Mendota Willard Keen, Opr. 189 acres

OTTERBACH, WILLARD Rt. 1
Mendota 240 acres

OTTERBACK, WILLARD Rt. 1
La Moille 180 acres



POHL, ELMAN G. Rt. 2
La-Moille 184 acres

POPE, E. MRS. Rt. 1
LaMoille 184 acres

POPE, LOUISA D. MRS. Box 27
LaMomile Dayton D. Pope, Opr. 189 acres

ROD, VERNA L. Rt. 1
La Moille 300 acres

SAUERESSIG, J. C. Rt. 1
Mendota Paul Koerper, Opr. 187 acres

SHAFER, EARL T. Rt. 2
La-Moille John Warren & Son 397 acres



SCHALLER, ALWIN & FANNIE Rt. 1
La Moille 160 acres

SHALLER, HARRY Rt. 1
LaMoille 154 acres

SCHALLER, JULIUS MR. & MRS. Rt. 1
La Moille 240 acres

SHOTTON, ART — Rt. 1
La Moille — 148 acres

SIMKINS, HOWARD
Arlington — 80 acres

STAMBERGER, ARTHUR — Rt. 1
LaMoille — 30 acres

STAMBERGER, CARL E. — Rt. 1
LaMoille — 140 acres

STAMBERGER, HILDA — Rt. 1
La Moille — 120 acres



STAMBERGER, H. D. — Rt. 1
La Moille — 134 acres

STAMBERGER, LILLIE ESTATE — Rt. 1
La Moille Wm. Myers Op. — 132 acres

STAMBERGER, LILLIE ESTATE — Rt. 1
La Moille H. G. Stamberger Op.
298 acres

STAMBERGER ESTATE LILLIE — Rt. 1
LaMoille How. Stamberger, Opr. — 240 acres

STAMBERGER, PAUL H. — Rt. 1
La Moille — 120 acres

STAMBERGER, WILLIAM J. MRS.
LaMoille — 190 acres

STECKEL, A. D — Rt. 1
La Moille — 200 acres

STENGER, PAUL
Mendota — 82 acres

STUEPFERT, ALTON J. — Rt. 1
La Moille — 80 acres

STEUPFERT, ERWIN — Rt 2
La-Moille Howard Fischer, Oper. — 160 acres

STUEPFEIT, HAROLD
La Moille — 200 acres

STUEPFERT, JOHN — Rt. 1
La Moille — 120 acres

TRUCKENBROD, HARRY — Rt. 2
La-Moille — 240 acres

TIDD, EMERSON D. — Rt. 2
Mendota — 183 acres

TRUCKENBROD, MINNIE — Rt. 1
La Moille — 120 acres

TRUCKENBROD, ALMA MRS. — Rt. 2
La-Moille — 254 acres

TUCKER, HAROLD — Rt. 2
La-Moile Carrol Collings, Ten. — 145 acres

TRUCKENBROD, CLAYTON — Rt. 2
La-Moille — 200 acres

ULTCH, HARVEY — Rt. 1
La Moille — 140 acres

ULTCH, HARVEY E. Rt. 1
La Moille 80 acres

WALKER, HOWARD Rt. 2
LaMoille Ivan Alshouse, Opr. 185 acres

WALKER, HOWARD Rt. 1
La-Moille Arthur Dunseth, Opr. 188 acres

WELSCH, FRED Rt. 1
La Moille 200 acres

WELSCH, HENRY Rt. 1
LaMoille Arthur Larsen, Opr. 127 acres

WELSCH, HERMAN Rt. 2
La-Moille Ralph Welsch, Opr. 160 acres

WELLS, HARRY, CLIFORD & FRED Rt. 1
LaMoille Theo. Moeller, Opr. 163 acres

WENDEL, HAROLD Rt. 1
La Moille 160 acres

WIESBROCK, JOHN Rt. 1
Arlington 96 acres

WITTGAN, JOHN MRS. Rt. 1
La Moille 80 acres

WILLS, ADA Rt. 1
La-Moille Louis Schwingle, Opr. 204 acres

WIXON, GEORGE Rt. 1
Mendota 120 acres

# CONCORD TOWNSHIP

## SHEFFIELD

## BUDA

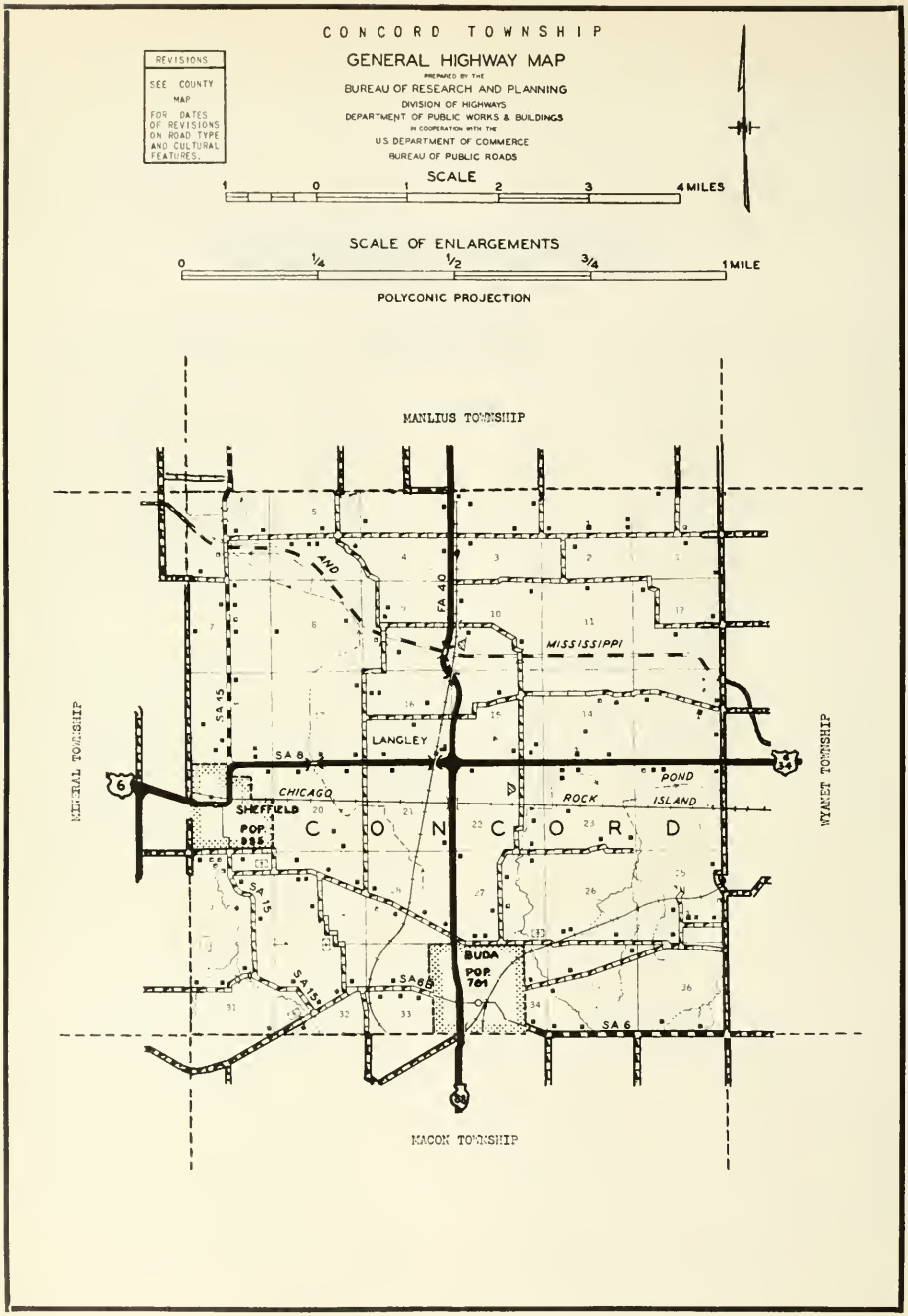
CONCORD TOWNSHIP
GENERAL HIGHWAY MAP
PREPARED BY THE
BUREAU OF RESEARCH AND PLANNING
DIVISION OF HIGHWAYS
DEPARTMENT OF PUBLIC WORKS & BUILDINGS
IN COOPERATION WITH THE
U.S. DEPARTMENT OF COMMERCE
BUREAU OF PUBLIC ROADS
REVISIONS
SEE COUNTY MAP FOR DATES OF REVISIONS ON ROAD TYPE AND CULTURAL FEATURES.
SCALE
1 0 1 2 3 4 MILES
SCALE OF ENLARGEMENTS
0 1/4 1/2 3/4 1 MILE
POLYCONIC PROJECTION
MANLIUS TOWNSHIP
MINERAL TOWNSHIP
WYANET TOWNSHIP
MACON TOWNSHIP
FA 40
MISSISSIPPI
LANGLEY
SA 8
SA 15
CHICAGO
ROCK
ISLAND
POND
SHEFFIELD
POP. 995
C O N C O R D
BUDA
POP. 701
SA 6B
SA 6
6
34
88

BECHTOLD, RAY — Rt. 1
Bradford — 160 acres

BLAISDELL, RAY — Rt. 1
Bradford — 120 acres

COLEMAN, WILLIAM & DORA — Rt. 1
Bradford H. Allen Ten. — 272 acres

DAY, BERT E. — Rt. 1
Henry — 200 acres



DECKER, FRED DR. — Rt. 1
Bradford H. Behrends Ten. — 170 acres

DOWNEY, MARSHALL — Rt. 2
Tiskilsa H. Downey — 310 acres

DUKE, MARGARET MRS. — Rt. 2
Bradford W. Nave Ten. — 244 acres

DUNBAR, EDWARD — Rt. 1
Bradford — 80 acres

BUDA

Only other community in Concord Township is the incorporated village of Buda, which has a population of 761. It is located on the Chicago & North Western and the Chicago, Burlington & Quincy railroads and on State 88. Buda was laid out in 1854 by Jesse Emerson and James Link. In its early days it was the terminal of the Rushville & Buda Railroad.

# FARMERS STATE BANK

*of Sheffield*

**Established 1906**

**Sheffield, Illinois**

## NATIONAL CLEANERS

***"Guaranteed Quality Cleaning"***

**INSURED FUR STORAGE**

**Phone 327** **SHEFFIELD, ILLINOIS**

## MARTIN'S TEXACO SERVICE

**FIRESTONE & GOODRICH PRODUCTS**

**Phone 2971** **BUDA, ILL.**

DIST. 128 SCHOOL Rt. 1
Buda

JOHNSON SCHOOL



BUDA HIGH SCHOOL (Left) Buda
BUDA GRADE SCHOOL ( Right)

PLEASANT VALLEY SCHOOL

BAPTIST CHURCH Buda
Rev. C. M. Goodwin

CONGREGATIONAL CHURCH Sheffield

ST. PATRICKS CATHOLIC CHURCH Sheffield
Built 1885

SHEFFIELD WESLEYAN CHURCH Sheffield

COVELL MEMORIAL CEMETERY Since 1939
Buda 10 acres

SHEFFIELD CEMETERY
Sheffield

U. S. CANAL HOUSE Rt. 1
Sheffield Chas. Plasschaert Overseeer
1 acre

FIRE DEPARTMENT
Sheffield

ANDERSON, JAMES R. Rt. 1
Sheffield 120 acres

ADAMS, JULIA ANN MRS. Rt. 1
Sheffield

ANDERSON, NILES Rt. 1
Buda 145 acres

AMFAHR, HENRY Rt. 2
Mendota Laurence Amfahr, Opr. 120 acres



BAILEY, CLAUDE — Rt. 1
Sheffield — 200 acres

BAKER, NELLIE MRS. — Rt. 1
Sheffield — 70.9 acres

BATTEY ESTATE — Rt. 1
Sheffield — 110 acres

BAUER, GUST — Rt. 2
LaMoille Lyle Geuther, Opr. — 140 acres

BILL, HOMER K. — Rt. 2
Sheffield — 160 acres

BILL, KENNETH E. — Rt. 1
Buda Lawrence E Smith, Opr. — 260 acres



BILL, KENNETH E. — Rt. 1
Buda

BILLS, F. A. — Rt. 1
Sheffield — 480 acres
Purebred Polled Hereford Cattle

BILLS, F. A. Rt. 1
Sheffield 120 acres

BILLHORN, MARGARET MRS. Rt. 1
LaMoille 160 acres

BLOSSER, ROY S. Rt. 2
Sheffield William Durick, Ten. 197 acres

BONNELL, HOMER Rt. 2
LaMoille 205 acres

BOYD, EDITH, MISS Rt. 1
Sheffield Ed. Smith, Opr. 80 acres

BOYD, MARY ANN MISS Rt. 1
Sheffield Ed Smith Ten. 120 acres

BOYDEN, A. W. Rt. 1
Sheffield 250 acres

BOYDEN, A. W. Rt. 1
Sheffield

BUREAU COUNTY GRAIN COMPANY
Sheffield Farmers Co-op Owners

BUREAU CO. GRAIN COMPANY
Sheffield Farmers Co-op Owners

CALLAGHAN, CARROL Rt. 2
Sheffield Roy Shfner Ten. 220 acres

CALVERT, CARL B. Rt. 1
Buda 160 acres

CECIL, BEN Rt. 1
Sheffield 145 acres

CECIL, J. E. Rt. 1
Buda 160 acres

CECIL, NED
Ten House

CECIL, NED Rt. 2
Sheffield 240 acres

CLARK, W. C. ESTATE — Rt. 1
Buda — Ten. Edward Decker — 438 acres

CONNLEY, CHARLES — Rt. 1
Buda

COOPER, ROY H. — Rt. 1
Buda — 80 acres

CUNNINGHAM, LULA C. — Rt. 2
Buda — 119 acres

CURTIS, BESS MISS — Rt. 1
Sheffield — Leonard Mc Cauley Family
200 acres

DALTON, KENNETH — Rt. 1
Buda — 2 acres

DE BOLT, GLENN — Rt 1
Sheffield — 15 acres

DEWEY, ORREL MRS. — Rt. 1
Sheffield — 160 acres

DEWEY, ORREL MRS. Rt. 1
Sheffield Chas. De Pauw 138 acres

DEWEY, ORREL Rt. 1
Sheffield



DEWEY, ORREL MRS. Rt. 1
Sheffield Gus Cathelyn 140 acres

DUNCAN, JOHN M. Rt. 2
Buda 244 acres

DURFEE, FLOR Rt. 1
Buda 40 acres

DURICK, ANNA MRS. Rt. 2
Sheffield 49 acres



DYE, B. A. Rt. 1
Sheffield 312 acres

DYE, B. A. Rt. 1
Sheffield 162 acres

EGGIMANN, FRED A. Rt. 1
Buda 141 acres

FIFIELD, CLARENCE Rt. 1
Buda Carson Drawyer 200 acres

EHLERS, OSWALD E. Rt. 1
LaMoille 160 acres

FORD, J. E. Rt. 1
Sheffield 160 acres

ELLIOTT, L. M. Rt. 1
Buda 17 acres

FOSTER, A. K. Rt. 1
Buda 156 acres

FEURER, BERTHA Rt. 2
Buda Edward Miller 160 acres

FOSTER, A. K. Rt. 1
Buda Glen Cox, Opr. 100 acres

FOSTER, DAYLE O. Rt. 1
Buda 139 acres

FOSTER, EARL Rt. 1
Buda

FOX, JOE Rt. 2
LaPoille Wilbur Fox. Opr. 156 acres

FREAU, FRED Rt. 1
Buda Harley Specht 80 acres

FRENCH, A. K. Rt. 1
Buda 82 acres

FULLERTON LUMBER YARD
Buda

GEBECK, CHARLES
Sheffield Frank Preston, Opr. 180 acres

GEBECK, CHARLES Rt. 1
Sheffield 216 acres

GEBECK, CHARLES
Sheffield 40 acres

GEBECK, FRANK G. ESTATE Rt. 1
Buda Chas. Gebeck, Opr. 170 acres
In family since 1896

GEBECK, MINNIE Rt. 1
Buda 80 acres

GEUTHER, LEO LA Rt. 1
Mendota 124 acres



GINGRICH, NELLIE Rt. 1
Sheffield Robt. Reynolds 167 acres

GINGRICH, NELIE Rt. 2
Buda 262 acres

GINGRICH, NELIE Rt. 2
Buda

GRAHAM-KLINEFELTER & NEIDETCHER Rt. 1
Arlington 120 acres

GUILFOYLE, JOHANNA MRS. Rt. 1
Tendota Bern. Guilfoyle, Cpr. 160 acres

HAMILTON, EMMA G. Rt. 1
Wyanet 120 acres

GUTSHALL, ROY W. Rt. 1
Sheffield 100 acres

HASBROOK, EARL Rt. 1
Sheffield 97 acres

HALL, J. W. Rt. 1
Wyanet 160 acres

HAMILTON, ANN MRS. Rt. 2
Buda Earl Dabler 168 acres

HALL, J. W. Rt. 1
Wyanet 163 acres

HANSEN, JOHN ESTATE Rt. 1
Buda In Fam. 30 Yrs. 17 acres

HERBERT, KENNETH
Buda

Rt. 1
200 acres

HULTEEN, C. CHESTER
Buda

Rt. 1
145 acres

HODGETT, RAY
Sheffield

Rt. 1

HULTWEN, OSCAR
Buda Ken. Peckham, Mgr.

Rt. 1
186 acres

HOLPS, C. C.
LaMoille

Rt. 2
227 acres

JACOBSON, GERTRUDE
Sheffield

Rt. 1
20 acres



HUFFSTODT, NED MRS.
Sheffield

160 acres

JOHNSON, ALVIN
Sheffield

Rt. 1
200 acres

JOHNSON, ELLA M & AMELIA E. Rt. 1
Buda (Joint owners) 3 acres

JOHNSON, H. O. Rt. 1
Buda 120 acres



JOHNSON, MATILDA
Wyanet Hired man's house

JOHNSON, MATILDA Rt. 1
Wyanet Robt. Lind Ten. 180 acres

JONTZ, HOMER Rt. 1
Buda 80 acres

JONTZ, IRA Rt. 1
Buda Homer Jontz, Opr. 80 acres

KELLY, EDDIE C. Rt. 1
Sheffield 93 acres

KNUDSEN, FED Rt. 1
Sheffield 229 acres

KNUDSEN, R. P. Rt. 1
Sheffield 40 acres

LAWSON, CORA Rt. 1
Buda 68 acres

KRONE, OLIVER
Buda 7 acres

LAWTON & TRIMBLE Rt. 1
Buda Russell Stroud, Opr. 350 acres

LAMBERT, DUDLEY & LEONARD Rt. 1
Sheffield 140 acres



LAWTON, WATSON Rt. 1
Buda 240 acres

LARSON, J. P. Rt. 1
Wyanet George Anderson 376 acres

MADSEN, ALFRED H. Rt. 1
Sheffield 110 acres

MARCUM, DEWARD R. MR. & MRS. Rt. 1
La Moille Grn. Valley Stk. Farm
220 acres

MARCUM, MABLE & MILLER, ELLA & EARL
La Moille (joint owners) Rt. 1 126 acres



MARTIN, ARTHUR SR. Box 456
Sheffield 33 acres

MARTIN'S WELDING SERVICE
Sheffield Art. Martin Jr. Owner

MASON, ADAH Rt. 1
Buda LLoyd Foster, Opr. 100 acres

MASON, MABEL MRS. Rt. 1
Buda Owen Mason, Ten. 70 acres
In family since 1907

MASTERS, FRED T. Rt. 2
Sheffield 80 acres

MILLER, ESTATE Rt. 1
Sheffield 240 acres

MOORE, EMERSON
Buda

Rt. 1
80 acres

NIELSEN, CHRISTIAN
Buda Burt Thatp Opr.

Rt. 1
161 acres

NIELSON, CHRISTIAN
Buda

Rt. 1
263 acres

NIELSEN, CHRIS
Buda

Rt. 1
192 acres

NORDSTROM, ROSA O.
Wyanet

Rt. 1
240 acres



NOTSCHAELE, EDMOND
Sheffield

Rt. 1
10 acres

NYE, R. I. DR.
Buda

Rt. 1
200 acres

NYE, R. J. DR.
Buda

Rt. 1
140 acres

OLSON, BERDETTE Rt. 1
Wyanet 260 acres

OLSON, J. E. Rt. 1
Buda 80 acres

OLSON F. R. ESTATE Rt. 1
Wyanet 24 acres

OLSON, PAUL Rt. 1
Buda 240 acres

OLSON, F. R. ESTATE Rt. 1
Wyanet 260 acres



PALACE TAVERN Rt. 1
Sheffield August Schallmo 1 acre

OLSON FARMS ESTATE Rt. 1
Wyanet 240 acres

PETERSON, E. J. ESTATE Rt. 1
Wyanet Ed. Tillie Ten. 140 acres

PETERSON ESTATE E. J. Rt. 1
Wyanet 155 acres

PREVIER ESTATE Rt. 1
Sheffield 280 acres

PHILBROOK, LOELL Rt. 2
Buda 160 acres

QUICKLE, READUS Rt. 1
Buda 160 acres

PLASSCHAERT, JULIUS M.
Sheffield

REDENIUS, GEORGE
Buda Charles Frank 80 acres

PORTER, KATHERN & ORA Rt. 1
Wyanet 400 acres

RICK, LILLIE Rt. 1
Sheffield John T. Sprowls, Ten. 160 acres

RIGENBERG, WILLIAM A. Rt. 1
Sheffield 118 acres

ROUTT, LEONARD Rt. 1
Sheffield 66 acres

SAMUELSON, ETHEL & W. T. Rt. 1
Buda 160 acres

SAPP, BERTHA Rt. 1
Wyanet 240 acres

SAUNDERS, MARK Rt. 1
Buda 240 acres

SCHALLER, FRED MRS. Rt. 2
LaMoille Harry Danielson, Opr. 160 acres

SCHARFF, JOHN F. Rt. 1
Wyanet John Scharff Ten. 240 acres
In Family Since 1872

SCHOTT, LESTER Rt 2
LaMoille 19 acres

SHEFFIELD CONSOLIDATED SCHOOL
Sheffield



SONDGEROTH, JULIA Rt. 2
Mendota Leon Sondgeroth, Opr. 156 acres



SIEDEL, GLENN Rt. 2
Sheffield 240 acres



STAMBERGER, ARTHUR Rt. 1
La Moille 130 acres

SINCLAIR BULK STATION
Sheffield Fred Myer

STAMBERGER, HERBERT & MILDRED Rt. 1
La Moille 120 acres

SINCLAIR SERVICE STATION Rt. 88
Buda Chas. Simms Op.



STANDARD OIL SERVICE & GARAGE
Sheffield

STANDARD STATION
Buda



STREICHER, KENNETH W. Rt. 1
Sheffield Angus Cattle 143 acres

STEVENS, B. N. Rt. 1
Buda Willie Frank, Ten. 200 acres

STROUD, RUSSELL Rt. 1
Buda 260 acres

STEVENS, B. N.
Buda Raymond Paul, Opr. 470 acres

STROUD, RUSSELL Rt. 1
Buda 262 acres

STONEWALL, OLGA A. Rt. 1
Sheffield 5 acres

STROUSE, JESSIE C. Rt.
Buda 195 acres

SWANDLUND, EDGAR — Rt. 2
LaMoille — 136½ acres



SWANLUND, PAUL — Rt. 2
LaMoille — 161 acres

SULLIVAN, J. RAY — Rt. 1
Sheffield — 120 acres

THOMAS W. GLSON'S GREENHOUSE
Sheffield

TRUCKENBROD, ALBERT — Rt. 1
Mendota — 160 acres



VAN PACKER CORP. Started Op. 1946
Buda Manu. Of Prefab. Pkged, Chimneys

VAN SCICKL, FLOYD — Rt. 2
Buda — 275 acres

WESTERVELT, JESSE — Rt. 1
Buda

WETHERELL, GEORGE — Rt. 1
Sheffield — 40 acres

WHIPPLE, ESTATE — Rt. 1
Buda — 5 acres

WHITE, FRANK ESTATE — Rt. 1
Buda — 1 75 acres

WOLF, H. B. — Rt. 1
Sheffield — 400 acres

WOLF, H. B. — Rt. 1
Sheffield

WOLF, HERBERT — Rt. 1
Sheffield — 400 acres

WOODS, R. G. — Rt. 1
Buda Ralph Roberts Ten. — 240 acres

WOODS, ROSCOE — Rt. 1
Buda — 160 acres

# DOVER TOWNSHIP

## DOVER

## GREEN OAK

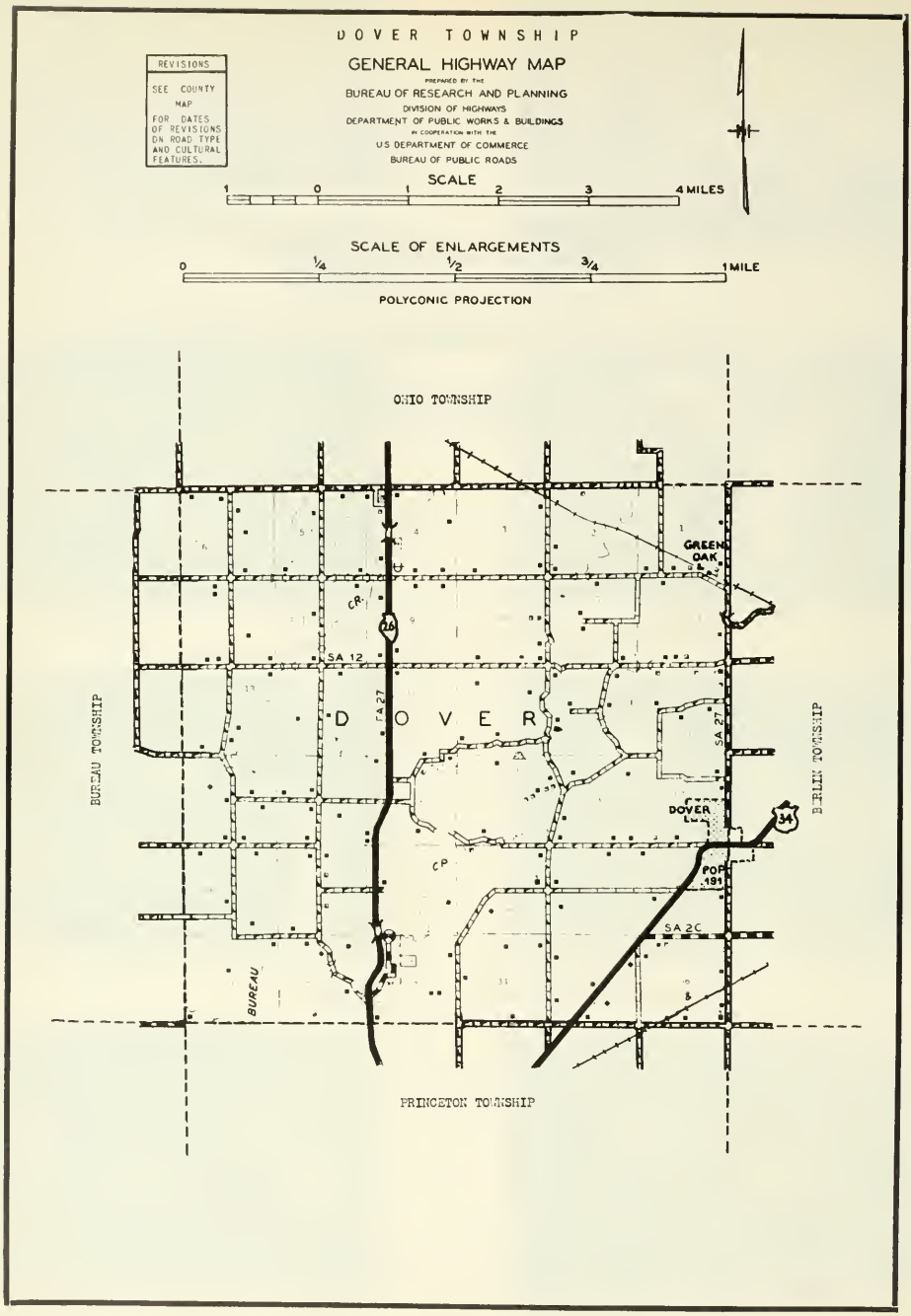
DOVER TOWNSHIP
GENERAL HIGHWAY MAP
PREPARED BY THE
BUREAU OF RESEARCH AND PLANNING
DIVISION OF HIGHWAYS
DEPARTMENT OF PUBLIC WORKS & BUILDINGS
IN COOPERATION WITH THE
U.S. DEPARTMENT OF COMMERCE
BUREAU OF PUBLIC ROADS
REVISIONS
SEE COUNTY MAP FOR DATES OF REVISIONS ON ROAD TYPE AND CULTURAL FEATURES.
SCALE
1 0 1 2 3 4 MILES
SCALE OF ENLARGEMENTS
0 1/4 1/2 3/4 1 MILE
POLYCONIC PROJECTION
OHIO TOWNSHIP
BUREAU TOWNSHIP
BERLIN TOWNSHIP
PRINCETON TOWNSHIP
DOVER
GREEN OAK
DOVER
POP. 191
SA 12
SA 27
SA 2C
CP
BUREAU
26
34

DOVER

Part of Dover village, numbering twenty-one inhabitants, is located in Berlin Township. The main part of the village is in adjoining Dover Township.

GREEN OAK

Another community of Dover Township is the small hamlet of Green Oak, which has a population of twenty-five. It is located north of Dover village on the Chicago, Burlington & Quincy Railroad. The hamlet is served by the postoffice at Princeton.

DOVER CONGREGATIONAL Dover
Rev. James Smucker



CHASE SCHOOL DIST. 32 Rt. 2
Princeton Discontinued



STANDARD SCHOOL DIST. NO. 74 Rt. 1
Princeton

DOVER GRADE SCHOOL
Dover



WOLFERSBERGER SCHOOL Rt. 2
Princeton

HALLADAY SCHOOL Erected 1836
Princeton 1st. school West of
Bureau Creek



HEATON POINT CEMETERY Rt. 2
Princeton

PIONEER CEMETERY
Dover Est. 1839



PRAIRIE REPOSE CEMETERY
Dover

ANDERSON, ALVIN R. Rt. 2
Princeton 220 acres

ANDERSON, E. S. Rt. 2
Princeton Wm. Anderson Ten. 151 acres

ANDERSON, SWAN Rt. 1
Ohio 80 acres

BALDWIN, DARWIN C. Rt. 2
Princeton 135 acres

BEATTY, WALTER W. Rt. 1
Ohio 200 acres

BURGESS, IONA MRS. Rt.
Ohio 281 acres

BERGAN, GEORGE F. Rt. 1
Ohio 45 acres

CARR, JAMES Rt. 2
Princeton 10 acres



BIERMAN, ROBERT Rt. 1
Ohio 120 acres

CASSIDY, DOROTHY E. Rt. 1
Princeton 233 acres

BOHMAN, O. W. Rt. 2
Princeton 87 acres

CHAMBERS, W. H. Rt. 2
Princeton 200 acres

CHASE, WARREN & GORDON
Ohio 40 acres



CHASE, WARREN & GORDON Rt. 1
Ohio 180 acres

CHRISTIANSEN, H. F. Rt. 1
Princeton 330 acres

CODDING HENRY ESTATE Rt. 2
Princeton Floyd Hornback 508 acres

CODDING, J. H. ESTATE Rt. 2
Princeton 374 acres

COHRS, JOHN
Princeton Rt. 1

COHRS, JOHN Rt. 1
Princeton 200 acres

CLARK, D. O. Rt. 1
Ohio 198 acres

COLTER, SARAH Rt. 2
Princeton Ralph Fundell Ten.
175 acres

COULTER, GLENN G. Rt. 1
Princeton 16C acres

COULTER, ZORA & ORPHA Rt. 2
Princeton LLoyd D. May Ten.
In Family Over 63 yrs. 170 acres

DANIELS ESTATE Rt. 2
Princeton



DANT, J. MELVIN Rt. 1
Ohio 240 acres

DANT, J. MELVIN Rt. 1
Ohio



DAWSON, WALTER O. P Rt. 2
Princeton 172 acres

DAWSON, WALTER Rt. 1
Ohio 160 acres

DAWSON, WALTER O. Rt. 2
Princeton 80 acres

DOYLE, JOHN
Dover 22 acres

DANIELS, ESTATE Rt. 2
Princeton 200 acres

EICKMEIER, FRED Rt. 2
Princeton 174 acres

DAWSON, MARJORIE S. Rt. 1
Princeton C. H. Butterfield Ten.
85 acres



EICKMEIER, LYLE T. Rt. 2
Princeton 190 acres

DICKINSON, CLEARANCE C. Rt. 2
Princeton 140 acres

EICKMEIER, MARY E. Rt. 2
Princeton

EICKMEIER, VERNIE
Ohio
120 acres

ENBOM, RUTH
Ohio
Rt. 1
2 acres



ELLIOTT, JOSEPH
Princeton
Rt. 1
160 acres

ERICKSON, FORREST P. & PARKER J.
Princeton Rt. 2
120 acres

ELLIS, ART & DANT, MARGUERETE
Princeton
Rt. 1
225 acres

FUNDELL, RALPH & DARRELL
Princeton
Rt. 1
197 acres

ENBOM, RUTH
Ohio
Rt. 1
119 acres

FUNDELL, RUBIN M.
Princeton
Rt. 2
120 acres

FUNDELL, RALPH & DARRELL Rt. 2
Princeton 320 acres

GREEN OAK ELEVATOR Rt. 2
Princeton 2 acres

GAS STATION
Dover

GRIFFIN, HARRY
Dover 1 acre



GIBBS, MAE Z. Rt. 2
Princeton 152 acres

HENSEL, VILAS Rt. 2
Princeton 200 acres



GIFFING, HULDA & WHITE, IDA Rt. 1
Ohio 160 acres

HERBOLSHEINER ESTATE Rt. 2
Princeton 170 acres

HODGEMAN ESTATE Rt. 2
Princeton 150 acres



HOOVER, ROLLAND Rt. 1
Princeton 160 acres

HORTON, ROY E. Rt. 2
Princeton 166 2/3 acres

HUBBARD, EARL Rt. 1
Princeton 160 acres

HUBBARD, EARL Rt. 2
Princeton

HUFFAKER, H. LEWIS Rt. 2
Princeton 80 acres

HUSSER, JOHN W. Rt. 2
Princeton 171 acres

HUSSEY, R. W. Rt. 1
Ohio 240 acres

HUSSEY, STEPHEN S. Rt. 2
Princeton 280 acres

JOHNSON, FRANK MRS. Rt. 1
Ohio 160 acres



JACKSON, ROBERT Rt. 2
Princeton 4 acres



JOHNSON, IVAN Rt. 1
Dover 80 acres

JACOBS, CLARENCE R. Rt. 2
Princeton 167 acres

JOHNSON, ROSCO Rt. 1
Ohio 181 acres

JOHNSON, FREDOLPH Rt. 1
Princeton 80 acres

JUETTMIER, RAY Rt. 2
Princeton 93 acres



JUETTEMEYER, RAYMOND — Rt. 1
Princeton — 96 acres



KAAR, WALTER & AMANDA MRS. — Rt. 1
Princeton — 160 acres

KASBEER, LE ROY — Rt. 2
Princeton Erwin Woolley — 137 acres

KING, C. J. — Rt. 2
Princeton — 30 acres

KING, FOREST JR. & SR. — Rt. 1
Ohio — 80 acres

KING, FORREST — Rt. 1
Ohio — 80 acres

KISSICK, EARL — Rt. 2
Princeton H. W. Nelson — 160 acres

KLASS, IKE — Rt. 1
Princeton — 100 acres

LANE, CLARA — Rt. 2
Princeton — 80 acres

LANE, WILLIAM MRS. — Rt. 2
Princeton — 195½ acres

LANGE, MARY A. — Rt. 2
Princeton — 84 acres

LARSON, ARVID R. — Rt. 2
Princeton — 240 acres

LARSON, CLARENCE — Rt. 1
Princeton — 160 acres

LARSON, FITTZ A. — Rt. 1
Princeton — 83 acres

LE BAHN, CARRIE — Rt. 1
Princeton — 160 acres

LEMRECK CEMETERY — Rt. 1
Ohio

MATSON, HAROLD Rt. 2
Princeton 220 acres

MATSON, LOUISE MRS. Rt. 2
Princeton Fritz-Tippner Ten.
160 acres



MAY, LIZZIE MRS Rt. 2
Princeton 100 acres

MC CALL, ELMER Rt. 2
Princeton In Fam. Over 75 yrs.
111 acres

LILLEY, LELAND L. Rt. 2
Princeton 120 acres

CLAYTON, ELMER Rt. 2
Princeton 90 acres

MARTENSON, ANNA MRS. Rt. 2
Princeton 140 acres

MATSON, EARL V. Rt. 2
Princeton 80 acres

MC CAULEY, J. E. Rt. 1
Ohio 160 acres

MC CAULEY, J. I. Rt. 1
Ohio 80 acres



MEYER, JOSEPH Rt. 2
Princeton 200 acres

MILES, HOWARD & ARTHUR Rt. 1
Princeton Wm. Schmidt 214 acres

MILLER, GRACE Rt. 1
Princeton 170 acres

MILLER, PAUL Rt. 2
Princeton 226 acres



MONIER, HARRY MRS. Rt 1
Princeton Lawrence Monier Ten.
200 acres

MOSER, CHARLES Rt. 1
Ohio 160 acres

NELSON, CLARENCE — Rt. 2
Princeton — 100 acres

NORBERG, ARTHUR — Rt. 2
Princeton — 160 acres

NORRIS, GRACE ESTATE — Rt. 2
Princeton — 122 acres

NOTHNAGEL, PEARL MRS. — Rt. 1
Ohio — 155 acres

PIERSON, RALPH H. — Rt. 2
Princeton — 80 acres

PURVIS, BRADLEY — Rt. 1
Princeton — 73 acres

PURVIS, BRADLEY & RUTH — Rt. 1
Princeton — 73 acres

PUTTCAMP, FRED J. — Rt 2
Princeton — 120 acres

PUTTCAMP, F. J.
Princeton

Rt. 1
40 acres

RAPP, ART E.
Princeton

Rt. 2
92 acres

RAPP, CARL
Princeton

Rt. 2
82 acres

RAPP, GUST
Princeton

Rt. 2
80 acres

RAUH, HENRY
Princeton

Rt. 2
120 acres

RICK, CHARLES
Princeton

Rt. 2
180 acres

RINGENBERG, ED. E.
Princeton

Rt. 2
100 acres

ROSENQUIST, CLARENCE & LAWRENCE
Ohio

120 acres

SAMUALSON, EMIL
Princeton

Rt. 1
80 acres

SARGENT, GLADYS
Ohio

Rt. 1
74 acres

SARGENT, GLADYS
Ohio

Rt. 1
4 acres

MEWDOMER, MURRAY
Ohio

Rt.
1 acre

OHLSON, FREADA RICHARD
Ohio

Rt. 1
160 acres

OBERMEYER, E. J.
Ohio

Rt. 1
200 acres

PETERSON, JOSEPH
Dover Quentin May Ten.

166 acres

PHILLIPS, ROY
Ohio

Rt. 1
160 acres

SAVAGE, MORGAN Rt. 2
Princeton 156 acres

SAVAGE, MORGAN Rt. 2
Princeton 160 acres

SCHAFER, DALE Rt. 2
Princeton 120 acres

SCHULTZ, MARION Rt. 1
Princeton 160 acres

SCOTT, NELLIE MRS. Rt. 2
Princeton 40 acres

SHUGART, GRACE & HELEN Rt. 1
Princeton Maple Wood Farm 240 acres
In Fam. 3 Gens.

SHUGART, GRACE & HELEN Rt. 1
Princeton Ten. House

SHULTZ, MAE Rt. 2
Princeton 105 acrds

SJMON, ADOLPH Rt. 1
Princeton Lowell Simon, Opr. 92 acres

SIMON, HOWARD L. Rt. 2
Princeton 80 acres

SIMON, HENRY Rt. 1
Princeton 138 acres

SIMON, LOTTIE Rt. 2
Princeton

SIMON, LOTTIE MRS. Rt. 2
Princeton 220 acres

SIMON, ROBERT L. Rt. 2
Princeton 80 acres



SPRINGER, WILLIAM J. Rt. 2
Princeton 80 acres

STEEL, GLENN E. Rt. 2
Princeton Mrs. Ruth Steel 1/8 acre



STEELE, FORREST G. Rt. 2
Princeton

STEELE, FORREST G. Rt 2
Princeton Harold Steele Ten.
220 acres

STEELE, FORREST G. Rt. 2
Princeton 80 acres

STILES, ESTATE Rt. 1
Ohio 160 acres

STITES, LESLIE & AGNES Rt. 2
Princeton 117 acres

SWANSON, RAYMOND D. Rt. 1
Princeton 393 acres

TAYLOR, BERT L. Rt. 2
Princeton 130 acres

TAYLOR, EVERETT Rt. 2
Princeton 158 acres

TAYLOR, EVERETT Rt. 2
Princeton 160 acres



VICKREY, CORY Rt. 1
Ohio 120 acres

VICKERY, ELMER Rt. 2
Princeton 180 acres

VICKREY, JOHN C. Rt. 2
Princeton 2 acres

VICKERY, MORRIS Rt. 2
Princeton 167 acres

VICKREY, NETTIE Rt. 2
Princeton Richard Vickrey Ten.
In Family Since 1882 80 acres

VICKERY, THOMAS J. Rt. 2
Princeton 130 acres

VROOM, CLYDE F. Rt. 2
Princeton 145 acres

WADE, FLOYD Rt. 2
Princeton 13 acres



WILLIAMS, ORRIN Rt. 2
Princeton 4 acres

WESSEL, IRVING J. Rt. 2
Princeton 83 acres



WOOD, EDGAR Rt. 2
Princeton 119 acres

WILSON, JAMES Rt. 2 140 acres
Princeton-In family since 1838
Carl Schafer, Ten.



YEPSEN, EUGENE Rt. 1
Buda 3½ acres

# FAIRFIELD TOWNSHIP

## YORKTOWN

## THOMAS

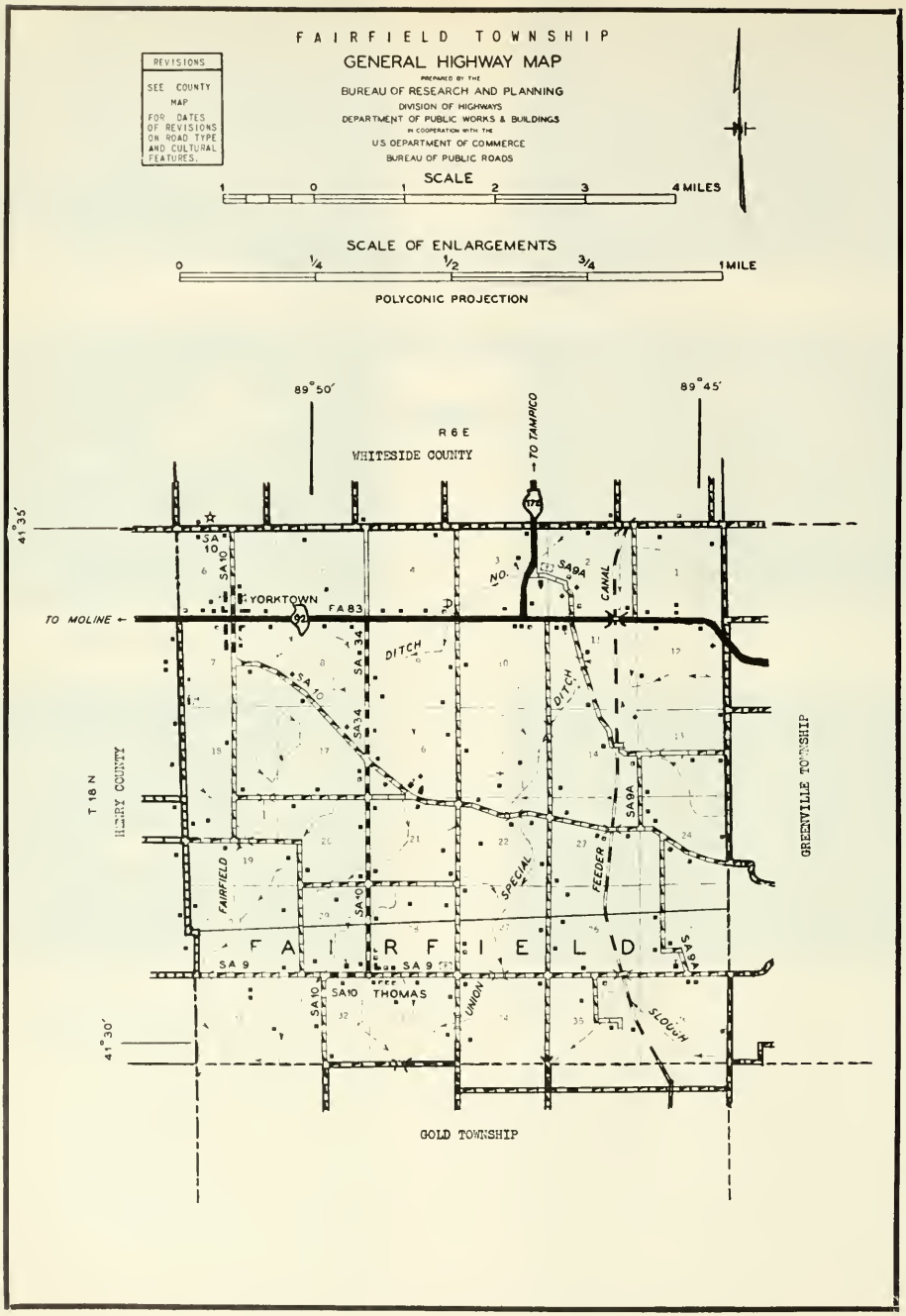
FAIRFIELD TOWNSHIP
GENERAL HIGHWAY MAP
PREPARED BY THE
BUREAU OF RESEARCH AND PLANNING
DIVISION OF HIGHWAYS
DEPARTMENT OF PUBLIC WORKS & BUILDINGS
IN COOPERATION WITH THE
U.S. DEPARTMENT OF COMMERCE
BUREAU OF PUBLIC ROADS
REVISIONS
SEE COUNTY MAP FOR DATES OF REVISIONS ON ROAD TYPE AND CULTURAL FEATURES.
SCALE
1 0 1 2 3 4 MILES
SCALE OF ENLARGEMENTS
0 1/4 1/2 3/4 1 MILE
POLYCONIC PROJECTION
89°50'
89°45'
41°35'
41°30'
R 6 E
WHITESIDE COUNTY
TO TAMPICO
TO MOLINE
YORKTOWN
FA 83
SA 10
SA 34
SA 9A
SA 9
NO. 1 CANAL
DITCH
SPECIAL FEEDER
FAIRFIELD DITCH
UNION SLOUGH
THOMAS
F A I R F I E L D
T 18 N
HENRY COUNTY
GREENVILLE TOWNSHIP
GOLD TOWNSHIP

YORKTOWN

In the northwest corner of Bureau County is located the village of Yorktown, with a population of eighty-three. It is served by the postoffice at nearby Tampico (in adjoining Whiteside County). Yorktown is situated on US 92. It is the principal community of Fairfield Township, which in 1950 had a total population of 640. The township, established in 1850, is entirely devoted to agriculture.



AMISH CHURCH Rt. 1

CENTER GRADE SCHOOL Rt. 1
Tampico

BURDEN SCHOOL Rt. 1
Dist. 40


Let Us Help With Your Building Plans

See Us For All Fertilizers — *Including*

ANHYDROUS-AMMONIA • FARM SEEDS AND FEEDS

**YORKTOWN LUMBER & GRAIN COMPANY**

YORKTOWN, ILLINOIS

Phone—TAMPICO 109 Phone—THOMAS 2513

AMISH CHURCH PROPERTY Rt. 1 Tampico



FAIRFIELD EVANGELICAL LUTHERAN CHURCH Tampico
Established 1874



LUTHERAN CHURCH Town Yorktown

GRADE SCHOOL Rt. 1
Yorktown



SCHOOL DIST. 45
Tampico

THOMAS GRADE SCHOOL(Rt.) Sheffield
HARRISON, CARLA Rt. 1 200 acres
Gerald Doty Basement House Left

FAIRFIELD CEMETERY Rt. 2
Fairfield

YORKTOWN CEMETERY& CHURCH OF CHRIST
Yorktown Rt. 1



COMMUNITY HALL Rt. 1
Tampico

GOVERNMENT OWNED CRIBBS
Yorktown

THOMAS TELEPHONE COMPANY Rt. 2
Tampico 1 acre



AAGESEN, ARTHUR Rt. 1
Tampico 89 acres

ANDERSON, ALBERT Rt. 1
Tampico 140 acres



ANDERSON, DEAN Rt. 2
Tampico ¼ acre



BERGE, ANDREW ESTATE Rt. 1
Tampico 80 acres

BERGE, RANDOLPH & REGINA — Rt. 1
Tampico — 81 acres

BERGE, WILSON — Rt. 1
Tampico — 80 acres

BLACKERT, DALE — Rt. 2
Tampico — 84½ acres



BLACKERT, FRED W. — Rt. 1
Tampico — 200 acres

BRANDAU, HENRY — Rt. 1
Tampico — 80 acres



BRANDAU, HENRY — Rt. 1
Tampico Clarence Brandau — 151 acres

BRANDAU, HENRY — Rt. 1
Tampico — 170 acres

BRANDEAU, HENRY — Rt. 1
Tampico — 80 acres

BROWN, ESTATE
Tampico

Rt. 1
200 acres

BURDEN, JOHN
Tampico

Rt. 1
200 acres



BUCKLEY, JOHN
Tampico

Rt. 2
110 acres

BURDEN, THOMAS W.
Tampico

Rt. 2
282 acres

BUNKER, CLYDE
Tampico

Rt. 2
240 acres

BURDEN, WILLIAM
Tampico

Rt. 2
400 acres

BURDEN, ESTATE
Tampico

Rt. 1
300 acres

BUREN, EMMA MRS.
Sheffield

Rt. 2
217 acres

BURGESS, PHIL Rt. 1
Tampico 97 acres

CADY, LESLIE H. Rt. 1
Yorktown Town

CASSENS, LE ROY Rt. 1
Tampico 3 acres

CLARK, BILL Rt. 2
Tampico ¼ acre

CROSELL, ALFERD ESTATE Rt. 2
Tampico Arnold Long, Mgr. 385 acres

CROSELL, ALFERD ESTATE Rt. 2
Tampico Tenant House

CROSELL, LAURENCE Rt. 1
Tampico 172 acres

CROSELL, SWAN Rt. 1
Tampico 160 acres

DALE, J. H. Rt. 2
Tampico Vernon Hartz Mgr. 25 Yrs.
387 acres

DRONENBERG, FRANK Rt. 2
Tampico 160 acres

EAST, DOROTHY Rt. 1
Tampico 400 acres

FRARY ESTATE Rt. 1
Tampico 200 acres

GLASSBURN, HELLEN Rt. 2
Tampico 62 acres

GRAHAM ESTATE Rt. 1
Tampico 430 acres

GREENWOOD, MATIE Rt. 1
Tampico 169 acres



GREENWOOD, MATIE Rt. 1
Tampico 40 acres

HANSON, GEORGE — Rt. 1
Tampico — 63 acres

HANSEN, HOWARD — Rt. 2
Tampico — 80 acres

HANSON, JAMES — Rt. 2
Tampico — 200 acres

HANSEN, L. H. — Rt. 2
Tampico — 160 acres

HARMS, LESTER — Rt. 1
Tampico — 200 acres

HARMS, RICHARD — Rt. 2
Tampico — 167 acres

HARRIS ESTATE — Rt. 1
Tampico — 240 acres

HARRISON, CARLEY — Rt. 1
Tampico — 160 acres

HARTWEG, PHILLIP — Rt. 1
Tampico — 163 acres

HOSTETLER, C. J. — Rt. 2
Tampico — 200 acres

HOSTETLER, AMANDUS M. — Rt. 2
Tampico — 154 acres

JOHNSON, BELLE, MRS. — Rt. 2
Tampico — 190 acres

HOCHSETTLER, J. B. — Rt. 1
Tampico — 240 acres

JOHNSON, FREDRICK — Rt. 1
Tampico — 120 acres

HOSTETLER, OSCAR — Rt. 2
Tampico — 72 acres

JOHNSON, GEORGE — Rt. 1
Tampico — 74 acres

JOHNSON, WAYNE
Tampico

Rt. 1
166 acres

JOHNSON, F. LEONARD
Tampico

Rt. 1
165 acres

JONES, EMMARY
Tampico

Rt. 2
5 acres

JOHNSON, E LESLIE
Tampico

Rt. 2
266 acres

KELLY, LEROY
Tampico

Rt. 1
200 acres

JOHNSON, LESTER
Sheffield

Rt. 2
160 acres

KELLY LEROY J.
Tampico

Rt. 2
160 acres

JOHNSON, PETER C.
Tampico

Rt. 2
248 acres



KEPNER, JOSEPH — Rt. 1
Tampico — 173 acres



KNOX, HAROLD — Rt. 2
Tampico — 160 acres

KNOX, HOWARD — Rt. 2
Tampico — 40 acres

KOHLMEYER, CHARLES & THACKBERRY, FRANK
Tampico Rt.1 (joint owners) — 160 acres

KROPF, ALLEN — Rt. 1
Tampico — 240 acres

KROPF, L. J. — Rt. 2
Sheffield — 151 acres



KROPS, JOSEPH — Rt. 2
Tampico — 100 acres

KROPS, JOSEPH — Rt. 2
Tampico — 97 acres

KUSZMAUL, GLEN — Rt. 2
Tampico — 360 acres

KUSZMAUL, GLEN — Rt. 2
Tampico — 20 acres



LINDELOF, AUGUST E. — Rt. 2
Tampico — 230 acres

LINDELOF, GERTIE MRS. — Rt. 2
Tampico — 275 acres

LINDQUIST, ESTATE — Rt. 1
Tampico — 183 acres



LINQUIST, ESTATE — Rt. 1
Tampico — 80 acres

LINDQUIST, ELVIN & ARTHUR — Rt 2
Tampico — 199 acres

LINDQUIST, ELVIN & ARTHUR — Rt. 1
Prophetstown — 50 acres

LONG ISABELLE
Tampico
Rt. 2
240 acres.

MC COY, C. T.
Sheffield
Rt. 2
80 acres



YORKTOWN LUMBER YARD

MC COY C. T.
Sheffield
Rt. 2
85 acres

MARTENS, HAROLD
Tampico
Rt. 2
160 acres

MC DONALD , MURLE
Tampico
Rt. 1
80 acres

MC CABE, HAROLD T.
Mineral
Rt. 1
160 acres



MC KENZIE, ESTATE
Tampico
Rt. 2
120 acres

MC KINSEY, JOHN — Rt. 1
Tampico — 90 acres

MUNSON, IDA — Rt. 2
Sheffield — 112 acres

MOHR, MARY — Rt. 1
Tampico — 111 acres

NATHAN, KATE — Rt. 1
Tampico — 218 acres

MOTOR INN — Rt. 1
Yorktown

NELSON, CARL A. & MABEL A. — Rt. 2
Tampico — 273 acres

MUELLER, RICHARD — Rt. 2
Sheffield — 200 acres

OLDHAM, FRANKLIN — Rt. 2
Tampico Funks Seed Corn — 80 acres
Anhydrous ammonia Service

OLDHAM, JACK
Tampico

Rt. 1
200 acres

PETTEGREW, ED
Tampico

Rt. 1
280 acres

OLSON BROTHERS
Tampico

Rt. 2
320 acres

PIERCESON, EILEEN
Tampico

Rt. 1
127 acres

PARENT, MACKENZIE P.
Tampico

Rt. 2
160 acres

PIERSON, ARTHUR J.
Tampico Leo Lindelof

Rt. 2
217 acres



PERSON, HARRY
Tampico

Rt. 2
120 acres

PIERSON, ART, J.
Tampico

Rt. 1
120 acres

PIERSON, ARTHUR J.
Tampico

Rt. 2
32 acres

PONT, R. J.
Tampico

120 acres

PIERSON, SIVARD
Tampico

Rt. 1
126 acres

PONT, ROBERT
Tampico

Rt. 2
12 acres



POLLARD, PAULINE MRS.
Mineral Walter Tunney Ten. 24 Years
185 acres

Rt. 1

PRICE, RAY
Tampico

Rt. 1
160 acres



PONT, ALBERT
Tampico

Rt. 2
120 acres

RASMUSSEN, CARL
Tampico

Rt. 1
200 acres

RASMUSSEN, HOWARD — Rt. 1
Tampico — 160 acres

ROSELING, AMIEL — Rt. 2
Tampico — 149 acres



ROBERT, ADAMS — Rt. 1
Tampico

RUTHERFORD, WILLIAM — Rt. 2
Tampico — 230 acres

ROGERS, JOSEPH — Rt. 2
Sheffield — 160 acres

SAATHOFF BROTHERS — Rt. 1
Tampico — 200 acres

ROGERS, MINNIE MRS. — Rt. 2
Tampico — 100 acres

SATTERFIELD, K. O. — Rt. 1
Tampico — 262 acres

SANDROCK, AMANDA & HARVEY Rt. 2
Tampico The Sandrock Farm240 acres

SANDROCK, OLGA Rt. I
Tampico 160 acres

SANDROCK, OLGA Rt. I
Tampico Harry Sandrock 250 acres

SANDROCK, OLGA MRS. Rt. I
Tampico Fred H. Scott 200 acres

SHELDON, JOHN R. Rt. I
Tampico 240 acres

SHROCK, ANNA MRS. Rt. I
Tampico 40 acres

SHROCK, PAUL Rt. I
Tampico 200 acres

SHROCK, PAUL Rt. I
Tampico 200 acres

SHROCK, RUSSELL — Rt. 1
Tampico — 200 acres

STAELEN, B. F. — Rt. 1
Tampico — Ten. House

SPEARS, VIVIAN — Rt. 2
Tampico — 15 acres

STEERS, CLARE W. — Rt. 2
Tampico — 110 acres

SPRAGUE, BERTHA MISS — Rt. 1
Tampico — 160 acres

STEERS, HOMER V. — Rt. 2
Tampico — 116 acres

STAELENS, B. F. — Rt. 1
Tampico — 160 acres

STENROSS, CARL — Rt. 2
Tampico — 71 acres

STENROSS, CARL — Rt. 2
Tampico — 185 acres

SWAN, A. L. — Rt. 2
Tampico — 115 acres

SWANSON, FRANK — Rt. 2
Tampico — 10 acres

TERRY, ELIZABETH MRS. — Rt. 1
Tampico — 120 acres

THACKBERRY, FRANK — Rt. 2
Tampico — 80 acres

THOMAS, JOHN W. — Rt. 2
Tampico — 1 acre

THOMAS, JOHN W. — Rt. 2
Sheffield — 40 acres

THOMAS, JOHN W. — Rt. 2
Sheffield — 160 acres
In immediate family 100 years.

THOMPSON, RODMAN
Tampico

Rt. 2
154 acres

TRACY, IVAN
Tampico

RT. 2
160 acres

TRACY, IVAN
Tampico

Rt. 2
88 acres

VAN DEVALDE, WILLIAM
Tampico

Rt. 2
160 acres

VAN DE WOSTINE, MELVIN
Tampico

Rt. 1

VAN ORMER, LLOYD F.
Tampico

Rt. 2
160 acres

VERDICK, JULIUS
Tampico

Rt. 1
270 acres

WRIGHT, ERVIN L.
Sheffield

Rt. 2
140 acres

WRIGHT, WILLIAM H. Rt. 1
Tampico 45 acres

YOLTON, HELEN Rt. 2
Tampico 320 acres

YONK, HERBERT Rt. 2
Walnut 202 acres

ZUCCIARINI, JOSEPH Rt. 1
Spring Valley 42 acres

U. S. CANAL HOUSE
Tiskilwa



CATHOLIC CEMETERY
Providence

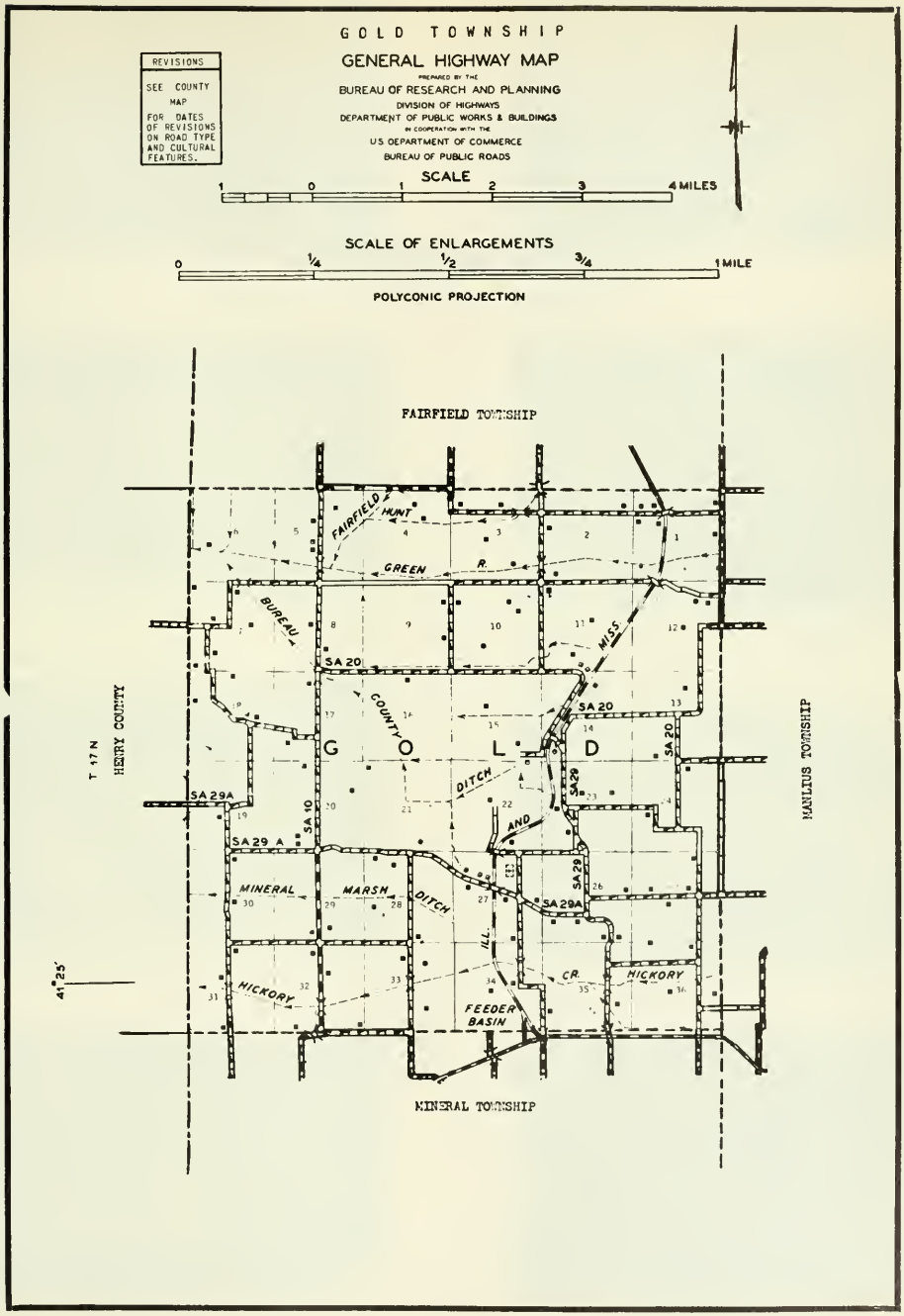
GOLD TOWNSHIP
GENERAL HIGHWAY MAP
PREPARED BY THE
BUREAU OF RESEARCH AND PLANNING
DIVISION OF HIGHWAYS
DEPARTMENT OF PUBLIC WORKS & BUILDINGS
IN COOPERATION WITH THE
U.S. DEPARTMENT OF COMMERCE
BUREAU OF PUBLIC ROADS
REVISIONS
SEE COUNTY MAP
FOR DATES OF REVISIONS ON ROAD TYPE AND CULTURAL FEATURES.
SCALE
1 0 1 2 3 4 MILES
SCALE OF ENLARGEMENTS
0 1/4 1/2 3/4 1 MILE
POLYCONIC PROJECTION
FAIRFIELD TOWNSHIP
MINERAL TOWNSHIP
MANLIUS TOWNSHIP
HENRY COUNTY
T 17 N
41°25'
GOLD
FAIRFIELD HUNT
GREEN R.
BUREAU COUNTY DITCH
MISS. AND ILL. CR.
MINERAL MARSH DITCH
HICKORY
FEEDER BASIN
SA 20
SA 29A
SA 29 A
SA 10
SA 29

# GOLD TOWNSHIP

HUNTS BEND SCHOOL Rt. 2
Sheffield Discontinued

FISHER CEMETERY Rt. 1
Sheffield

JOHNSON SCHOOL (Vacant) Rt. 2

CANAL HOUSE (27 mile house) Rt. 2
Sheffield ¾ acre

PLEASANT RIDGE SCHOOL Rt. 2
Sheffield Mrs. Wm. Chesney Teacher
1 acre

U. S. A. CANAL HOUSE Rt. 2
Sheffield 1 acre

SCHOOL DIST NO. 52 Trading House

U. S. GOVERNMENT CANAL KEEPERS
QUARTERS Sheffield Rt. 2

ANDERSON, ALBIN — Rt. 1
Mineral — 447 acres

BAKER, BILL M. — Rt. 2
Sheffield — 120 acres

BARTMAN, HILLARY — Rt. 2
Sheffield — 80 acres

BAUMAN, WARREN — Rt. 1
Mineral — 500 acres

BEOKER, NELLEN — Rt. 2
Sheffield — 227 acres



BILLIET, NORRIS — Rt. 1
Mineral — 80 acres

BILLIET, NORRIS — Rt. 1
Mineral — 101 acres

BLOSSER, S. W. — Rt. 1
Mineral — 109 acres

BOHM, FREDIA — Rt. 2
Sheffield — 147 acres



BREWER, V. W. — Rt. 1
Mineral — 160 acres

BRITNAL, H. S. MRS. — Rt. 2
Sheffield — 360 acres

BROPHY, MARGORIE — Rt. 2
Sheffield — 320 acres

BRUIN, JOHN — Rt. 2
Sheffield — 110 acres

CLARK ESTATE — Rt. 1
Mineral — 320 acres

CONLEY, LAURA — Rt. 1
Mineral — 120 acres

CROEGAERT, MAE MRS. — Rt. 1
Mineral Mell Vermeire Ten130 acres

CURTIS, R. R. Rt. 1
Mineral Henry Sierens, Opr. 271 acres

DE CRAENE, VICTOR Rt. 2
Sheffield 170 acres

CURTIS AND HOLMES Rt. 1
Mineral Peter Vyneman 160 acres

DEPHAU, ALDIS Rt. 1
Mineral 60 acres

CURTIS & HOLMES Rt. 1
Mineral John Cessna, Opr. 142 acres



DE WOLF, ELSIE Rt. 2
Sheffield 40 acres

CURTIS, BROS. Rt. 1
Mineral Ceril Siernen 159 acres



DOTY, WILBERT Rt. 1
Mineral 280 acres



FERRIS, H. H. EST. Rt. 2
Sheffield 320 acres

FISHER, CLIFFORD Rt. 2
Sheffield Robt. Fisher 122 acres

FISHER, WILBUR M. Rt. 2
Sheffield 210 acres

FRANKENREIDER, JOSEPH Rt. 1
Mineral 160 acres

GOULSEN, FRANCES Rt. 1
Sheffield 120 acres

HADLEY, CLARENCE Rt. 2
Sheffield 160 acres

HADLEY, G. CLARENCE Rt. 2
Sheffield 200 acres

HANNON, MAURICE MRS Rt. 2
Sheffield Glenn DeBolt Jr. Ten.
80 acres

HANSEN, AMANDA Rt. 2
Sheffield 238 acres



HAMILTON, NETTIE MRS. Rt. 2
Sheffield 240 acres

HANSEN, CHAS. Rt. 2
Mineral 12 acres

HAMLINK, JOHN Rt. 1
Mineral 80 acres

HANSON, LESTER Rt. 1
Sheffield 238 acres

HAMLINK, LLOYD Rt. 1
Mineral 80 acres

HAMILTON, A. J. Rt. 2
Sheffield 80 acres

HEPPNER, LEONARD Rt. 2
Sheffield Wm. Ogden Owner 500 acres

HOCHSTATTER, RUSSELL Rt. 2
Sheffield 240 acres

HOOGLAND, CLARENCE Rt. 2
Sheffield 310 acres

HOWARD, SARGENT DR. Rt. 2
Sheffield 320 acres

JENSEN, MERRITT Rt. 2
Sheffield 160 acres

JENSEN, MERRITT Rt. 2
Sheffield 200 acres

JOHNSON, H. O. Rt. 2
Sheffield 122 acres

JOHNSON, JOSIE Rt. 2
Sheffield Leonard Johnsonp120 acres

JOHNSON, PETER C. Rt. 2
Sheffield 288 acres

JONES, D. W. Rt. 1
Mineral 10 acres

LICKHART, AUGUST F. Rt. 1
Mineral 140 acres

JORGENSON, LESTER Rt. 2
Sheffield 160 acres

LINDOFF, ESTATE Rt. 2
Sheffield 80 acres

KNUDSON, WILLIAN Rt. 2
Sheffield 160 acres



LEWIS, MARTHA D. A- MRS. Rt 1
Mineral Vernon Van Kerrebroeck
160 acres

LANDSIEDEL, WILLIAM Rt. 1
Mineral 200 acres

LUND, ROSINA Rt. 2
Sheffield 304 acres

MADSON, ELMER Rt. 2
Sheffield 198 acres

MARINE, FRANK Rt. 2
Sheffield 90 acres

MILLER, RONALD A. Rt. 2
Sheffield 80 acres

MORRIS, CAL Rt. 2
Sheffield Ray Lampley 240 acres



MC CABE, GEORGE Rt. 1
Mineral 480 acres



MC CABE, GEORGE Rt. 1
Mineral Ron. Childs, Ten. 120 acres



MC CABE, ESTATE Rt. 1
Mineral Ceriel Vermeire 206 acres

MC CUNE, JOHN Rt. 2
Sheffield 80 acres

MC CUNE, MILO
Mineral

Rt. 1
140 acres

MC CUNE, MILO
Mineral

Rt. 1
80 acres



MC DONALD, MARION
Sheffield
Virgil Miller Ten.

Rt. 2
327 acres

NELSON, LYLE C. & A. V.
Walnut

Rt. 2
220 acres

NELSON, LYLEC & A. V.
Sheffield

Rt. 2
153 acres



NESTLER, ARNOLD
Mineral

Rt. 1
20 acres

ODQUIST, CHARLES
Sheffield

Rt. 2
100 acres

PETERSON, ANDREW MRS.
Sheffield

Rt. 2
160 acres



POLLARD, EMMA MRS. Rt. 1
Mineral Geo. Rakestraw 31 Yrs.
369 acres

RASMUSSEN, HOWARD Rt. 2
Sheffield 360 acres

RATLILL, HAROLD W. Rt. 2
Sheffield 72 acres

RIEDE, SAM ESTATE Rt. 2
Sheffield 57 acres

RIEDER, CLAUDIA MRS. Rt. 1
Mineral 268 acres

ROTH & GINGERICH Rt. 2
Sheffield (joint owners) 199 acres



ROTH, S. R. & GINGERICH, GEORGE
Sheffield Rt. 2 200 acres



SALZMANN, LESLIE Rt. 2
Sheffield 16 acres

SCHRADER, ROBERT Rt. 2
Sheffield 80 acres

SMITH, SAM W. Rt. 2
Sheffield 200 acres
Francis VanVooren

SIERENS, EMIEL Rt. 1
Mineral 280 acres

STICKLE, E. C. Rt. 2
Sheffield 237 acres



SKINNER, ANNA Box 40 Rt. 2
Sheffield Kenneth Rogers Ten.

STONE, HIRAM A. Rt. 2
Sheffield 280 acres

SMITH, FRANK Rt. 1
Mineral 80 acres

TAETS, PHIL Rt. 2
Sheffield 200 acres

THOMAS, CLINT Rt. 2
Sheffield 160 acres

VAN BEVERN ESTATE Rt. 2
Sheffield 182 acres

THORP, ELDON & PEARL MRS. Rt. 2
Sheffield 180 acres

VANDEMORE, HARRY Rt. 2
Sheffield 120 acres



TRIMBLE, PERRY D. Rt. 1
Mineral 204 acres

# GREENVILLE TOWNSHIP

## NEW BEDFORD

## NORMANDY

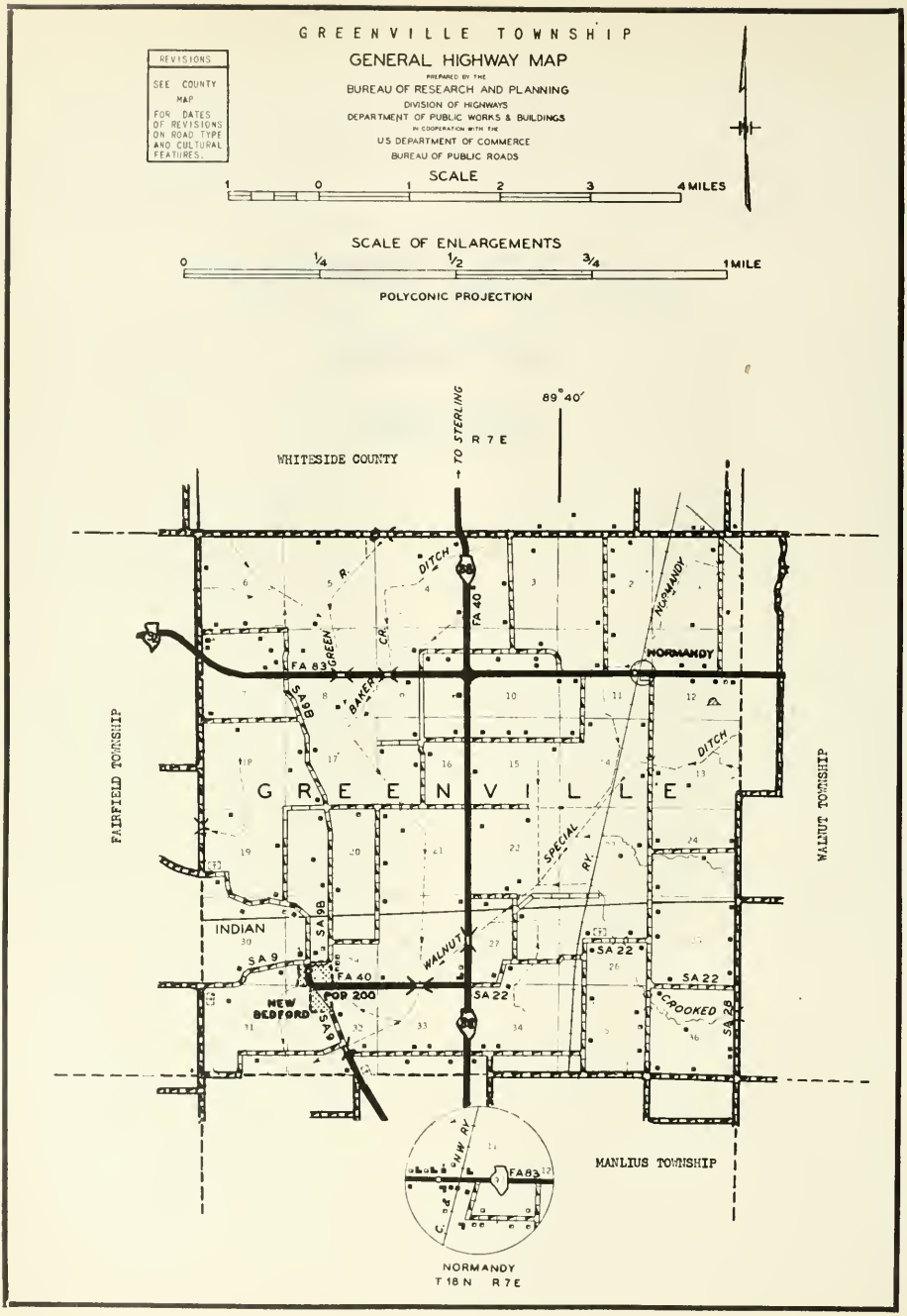
GREENVILLE TOWNSHIP
GENERAL HIGHWAY MAP
PREPARED BY THE
BUREAU OF RESEARCH AND PLANNING
DIVISION OF HIGHWAYS
DEPARTMENT OF PUBLIC WORKS & BUILDINGS
IN COOPERATION WITH THE
US DEPARTMENT OF COMMERCE
BUREAU OF PUBLIC ROADS
REVISIONS
SEE COUNTY MAP FOR DATES OF REVISIONS ON ROAD TYPE AND CULTURAL FEATURES.
SCALE
1 0 1 2 3 4 MILES
SCALE OF ENLARGEMENTS
0 1/4 1/2 3/4 1 MILE
POLYCONIC PROJECTION
89°40′
TO STERLING
R 7 E
WHITESIDE COUNTY
FAIRFIELD TOWNSHIP
WALNUT TOWNSHIP
MANLIUS TOWNSHIP
GREENVILLE
NORMANDY
INDIAN
NEW BEDFORD
POP 200
FA 40
FA 83
SA 9
SA 9B
SA 22
SA 28
GREEN R.
BAKER CR.
DITCH
NORMANDY
SPECIAL RY.
WALNUT
CROOKED
C. & N.W. RY.
NORMANDY
T 18 N R 7 E

NEW BEDFORD

Another old community of Bureau County is the incorporated village of New Bedford, located northwest of Princeton city. In 1950 it had a population of 242. Just north of the village passes an ancient Indian Boundary Line. New Bedford is the principal community of Greenville Township, which was organized in 1850 and which today has a total population of 740.

NORMANDY

The village of Normandy, located northeast of New Bedford, is the only other community in Greenville Township. It has a population of sixty and is located on the Chicago & North Western Railroad. Through it runs State 92. Just east of Normandy lies the village of Walnut (in Walnut Township).

GRADE SCHOOL
New Bedford

BOWEN CEMETERY
Walnut

MEEK SCHOOL Rt. 2
Walnut

GREENVILLE CHAPEL CEMETERY Rt. 2
Walnut

NORMANDY SCHOOL Rt. 2
Normandy Mrs. Gladys House Teacher

BOLLMAN MEMORIAL FIELD
New Bedford Home of the Elites

SWANSON SCHOOL
District 35 2 acres

CANAL HOUSE Rt. 2
Tampico Government Owned

AAEGESEN, EDD
Normandy
Rt. 2
1 acre

ADAMS, HERBERT
Tampico
Rt. 2
180 acres

AKRIDGE, CLARENCE
Walnut
Rt. 2
90 acres

ANDERSEN, RACHEL
Walnut
Rt. 2
80 acres

ANDREWS, J. D. ESTATE
Walnut Verden Broers
Rt. 2
240 acres

ATHERTON GRAIN CO.
Normandy

BELL ESTATE
Walnut
Rt. 1
240 acres

BLACK, EMERICK
Walnut
Rt. 2
80 acres

BLOTTNER, CLIPARD
Walnut 160 acres

BOHM, FREIDA Rt. 2
Walnut 160 acres

BOLLMAN, F. C. ESTATE Rt. 2
Walnut 417 acres

BOLLMAN, F. C. ESTATE
New Bedford 2 acres

BOLLMAN, F. C. ESTATE
New Bedford 5 acres

BOLLMAN, LENORE Rt. 2
Walnut 253 acres

BOLLMAN, MINNIE Rt. 1
Walnut 90 acres

BOLLMAN, MINNIE Rt. 2
Tampico Harwood Littlefield
256 acres



BOMLEWY, CONSTANT J. Rt 2
Tampico 275 acres

BOWMAN, MINNIE Rt. 2
New Bedford 170 acres

BOWAN, MINNIE Rt. 2
Walnut 80 acres

BROWN, JOSIE MRS. Rt. 2
Walnut 80 acres



BOWEN, ROBERT M. Rt. 2
Walnut 120 acres

BURDEN, JOSEPH Rt. 2
Tampico 110 acres

BOWMAN, MINNIE Rt. 2
Walnut 34 acres

CAMERON, GEORGE Rt. 2
Walnut 120 acres

CANTLIN, JACOB Rt. 2
Tampico 160 acres

CARLSON, CARL Rt. 2
Walnut 161 acres

CARLSON, ROY S. Rt. 2
Walnut 82 acres

CLAUSE, ORPHA & TORNOW, LAWRENCE
Walnut Rt. 2 160 acres



CLAUSEN, J. A. Rt. 1
Walnut Joe. O'Brien 160 acres

CONLEY, ANNA Rt. 2
Walnut 80 acres

CONNERS, LEONARD Rt. 2
Walnut 191 acres

COOK, WILLIAM Rt. 2
Walnut 117 acres

CRAMMER, FRANK Rt. 2
Walnut 7 acres



DAHL, GORDON M. MR. & MRS. Rt. 2
Walnut 148 acres

DAHL, EDD Rt. 2
Walnut 120 acres

DALE, JOHN H. Rt.
New Bedford 112 acres

DAHL, GEORGE Rt. 2
Walnut

DAHL, LESLIE A. MR. & MRS. Rt. 2
Walnut 221 acres

DAHL GEORGE Rt. 2
Walnut 360 acres

DIR, LESLIE I. Rt. 2
Walnut Glenn L. Dir. Ten. 20 acres

DRAPER, IVAN & ROBERT — Rt. 2
Walnut — 90 acres

FRITSCH, ANNA K. — Rt. 2
Walnut La Verne Hardesty 154 acres



ECKBERG, ARTHUR — Rt. 2
Walnut — 120 acres



FRITSCH, ANNA K. — Rt. 2
Walnut — 80 acres

FINK, E. J. ESTATE — Rt. 2
Walnut — 160 acres

GALLENTINE ESTATE — Rt. 2
Walnut — 160 acres

FORDHAM, MAJOR MR. & MRS. — Rt. 2
Walnut — 118 acres



GERBITZ, ORMAND O. — Box 41
Normandy — 157 acres

GIBSON, G. E. Rt. 2
Walnut 40 acres



GLAZE, ANNA Rt. 2
Walnut 411 acres



GLAZE, ANNA Rt. 2
Walnut 411 acres

GONIGAM ESTATE Rt. 2
Walnut 160 acres

GRADERT, HENRY Rt. 1
Mineral Darrell Rakestraw Ten.
180 acres

HALL, EDGAR Rt. 2
Walnut 120 acres

HALL, EDGAR Rt. 2
Walnut 200 acres

HART, WILLIAM Rt. 1
Deer Grove 360 acres

HARTZ, BURTON R. Rt. 2
Tampico Gene Hartz Op. 192 acres

HASENVAGER, ERVIN Rt. 2
Walnut 300 acres

HAYDEN, HAROLD Rt. 1
Walnut 80 acres

HEIDENREICH, THELMA Rt. 2
Walnut 80 acres

HEININGER, GEORGE A. Rt. 2
Walnut 335 acres

HEININGER, GEORGE Rt. 2
Walnut Charle Thomas, Ten. 320 acres

HINRICK CAROLYN MRS. Rt. 1
Deergrove 90 acres

HOSTETLER, WILLIE Rt. 2
Tampico 155 acres

JAMES, FORRES Rt. 2
Walnut Eric Matson, Mgr. 120 acres

JANES, FORREST Rt. 2
Walnut Eric Matson Mgr. 120 acres

JOHNSON, JAMES E. Rt. 2
Tampico 138 acres

KEPNER, HOMER Rt. 2
Walnut 120 acres

KERSTEN, FRED J. Rt. 2
Walnut 200 acres



KERSTEN, FRED J. Rt. 2
Walnut 110 acres

KOLP, PERRY Rt 2
Walnut 160 acres

KOLP, PERRY Rt. 2
Walnut 160 acres

KROPF, LEVI & OWEN — Rt. 2
Tampico — 160 acres

MC DONALD, JOHN ESTATE — Rt. 2
Walnut Frank Clary, Mgr. — 120 acres

KRUSE, FRED — Rt. 2
Walnut — 120 acres

MEED, ESTATE — Rt. 2
Walnut

KRUSE, FRED A. MR. & MRS. — Rt. 2
Walnut — 278 acres

MEEK, WILLIAM F. ESTATE — Rt. 2
Tampico — 104 acres

MARSHALL, RUTH G. MRS. — Rt. 2
Walnut Lester Tornow — 160 acres

MONIER, JACK — Rt. 2
Walnut — 160 acres

MOODIE, SARAH E. Rt. 2
Walnut 5 acres

OLSON, LOUIE M.
New Bedford 180 acres

MUNSON, A. J. Rt. 2
Walnut 200 acres

NEAHRING, JOHN Rt. 2
Walnut 152 acres

O'DELL, PAUL & BEN Rt. 1
Deer Grove 184 acres

NELSON, MERLE L Rt. 2
Walnut 160 acres

OLSON, HANS Rt. 2
Normandy 280 acres

NORMANDY CONSTRUCTION SERVICE
Normandy Building Materials

PEACH, HOWARD L. Rt. 2
Walnut 120 acres

PECKHAM, BERTHA Rt. 1
Walnut 120 acres



PERKINS, GEORGE S. Rt. 1
Tampico 164 acres

PERNIO, ED Rt. 2
Walnut

CHARLES J. PETERSON Rt. 2
Walnut 1 acre

PETERSON, EVA Rt. 2
Walnut Leo VonHolten 370 acres

PETERSON, EVA Rt. 2
Walnut

PETERSON, EVA Rt. 2
Walnut Russell H. Miller, Opr. 280 acres

PLOTNER, CLIFORD A. Rt. 2
Walnut 415 acres

RENNER, LEE Rt. 2
Walnut Lowell Renner. Opr. 170 acres

PRESTON, EARNEST Rt. 2
Walnut 170 acres

ROUSH, ALVY Rt. 2
Walnut 119 acres

RASMUSSEN L. J.
New Bedford 3 acres



SAWYER, GOLDIE Rt. 2
Tampico 55 acres

RENNER, HARRY L. Rt. 2
Walnut 80 acres

SCHOAF, BERNICE MRS. Rt. 2
Walnut Robert Laumitzen, Ten. 200 acres

SCHUNEMAN, GEORGE I. Rt. 2
Walnut C. H. Schuneman 160 acres

SCHUNEMAN, MERLE L Rt. 2
Walnut Tenant House 80 acres

SHEARBURY FARM 224 acres
Normandy Laurence Ganschow, Ten.

SHEARBURN, PAULINE Rt. 2
Walnut 120 acres

SHR CCK, RUSSELL L. Rt. 2
Tampico 118 acres

STECKIL, E. C. Rt. 2
Walnut 130 acres

STICKEL, E. C.
New Bedford Tracy Pertson Op.
365 acres

STICKLE, E. C. P Rt. 2
Walnut 160 acres

STIER, CHARLES — Rt. 2
Walnut — 80 acres

SUGARS CITIES SERVICE
New Bedford

SUPERANNUATE ASSOCIATION — Rt. 2
Walnut — 240 acres

SWANSON, FRANK SR. — Rt. 2
Tampico — 400 acres

SWANSON, NEWTON G. — Rt. 2
Tampico — 410 acres

TEXACO STATION (Rays) — Rt. 2
Normandy

TORNOW, PAULINE — Rt. 2
Walnut — 80 acres

TORNOW, WILHELMINA — Rt. 2
Walnut — 160 acres

VICK, ARTHUR Rt. 2
Walnut 80 acres

VICKREY, JAKE Rt. 2
Walnut 160 acres

VICKS, CHARLES F ESTATE Rt. 2
Walnut H.W. Blackert, Mgr. 160 acres

WAHL, CHARLEY Rt. 2
Walnut 47 acres

VICK, FRED & DORA Rt. 2
Walnut Marion Vick Op. 160 acres

WAHL PITTS
Walnut Floyd Clapp Op. 47 acres

VICK, JOE A. MR. & MRS. Rt. 2
Walnut 160 acres

WAHL PITTS
Walnut Floyd Clapp Op. 47 acres



WAHL PITTS
Walnut 47 acres



WALLAC, EDWARD E. Rt. 2
Walnut 320 acres

WATSON, & LAWTON Rt. 2
Walnut 155 acres

WHITVER, LOWEL A. MR. & MRS. Rt. 2
Walnut 80 acres

WILLIAMS, FRED Rt. 2
Walnut 160 acres

WILLIAMS, JOHN B. Rt. 2
Walnut 120 acres

WISE, ANDREW E. Rt. 2
Walnut 160 acres

WOLF, EDWIN M. Rt. 2
Walnut 260 acres

# HALL TOWNSHIP

## SPRING VALLEY

## LADD

## DALZELL

## SEATONVILLE

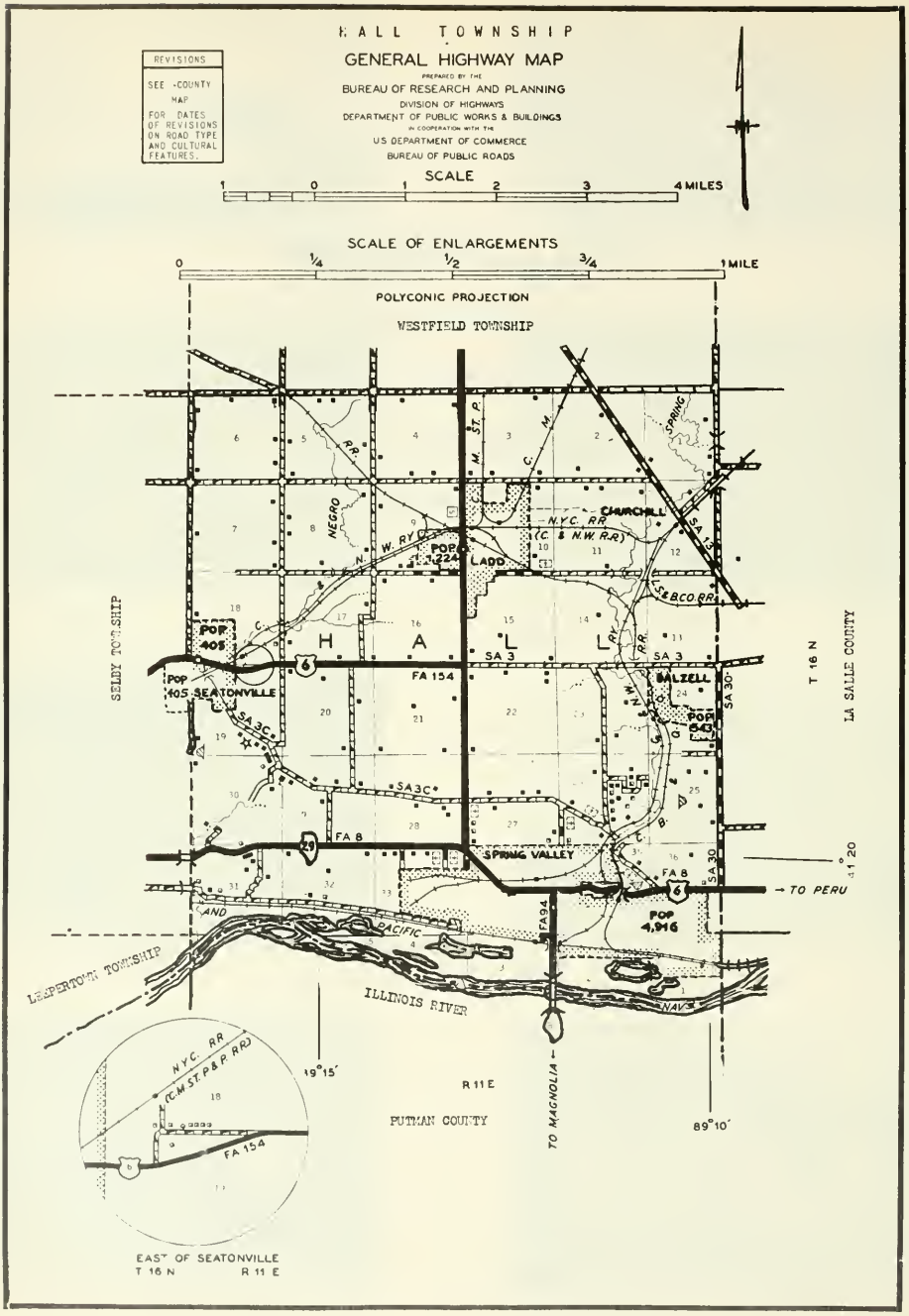
HALL TOWNSHIP
GENERAL HIGHWAY MAP
PREPARED BY THE
BUREAU OF RESEARCH AND PLANNING
DIVISION OF HIGHWAYS
DEPARTMENT OF PUBLIC WORKS & BUILDINGS
IN COOPERATION WITH THE
US DEPARTMENT OF COMMERCE
BUREAU OF PUBLIC ROADS
REVISIONS
SEE COUNTY MAP FOR DATES OF REVISIONS ON ROAD TYPE AND CULTURAL FEATURES.
SCALE
1 0 1 2 3 4 MILES
SCALE OF ENLARGEMENTS
0 1/4 1/2 3/4 1 MILE
POLYCONIC PROJECTION
WESTFIELD TOWNSHIP
SELBY TOWNSHIP
LA SALLE COUNTY
LEEPERTOWN TOWNSHIP
ILLINOIS RIVER
PUTMAN COUNTY
TO MAGNOLIA
TO PERU
CHURCHILL
LADD
POP 1,224
POP 405
POP 405 SEATONVILLE
BALZELL
POP 543
SPRING VALLEY
POP 4,916
H A L L
FA 154
FA 8
SA 3
SA 3C
SA 30
SA 13
FA 94
NEGRO
SPRING
N.Y.C. RR
(C. & N.W. R.R.)
N.W. RY
C.M. ST. P.
C.B. & Q.
L.S.&B.CO. RR
AND PACIFIC
NAV
T 16 N
R 11 E
19°15′
89°10′
41°20′
EAST OF SEATONVILLE
T 16 N R 11 E

LADD

Another community in Hall Township is the incorporated village of Ladd, with a population of 1,224. Through it run numerous railroads—the Chicago, Burlington & Quincy, the Chicago & North Western, the Chicago, Milwaukee, St. Paul & Pacific, the New York Central and the La Salle & Bureau County.

SPRING VALLEY

Second largest city of Bureau County is Spring Valley, located in the southeast corner of the county at the "Great Bend" of the Illinois River. It has a total population of 5,123. In addition to many retail stores and service establishments, the city has a postoffice, banking facilities and a branch of the Railway Express Agency. Spring Valley is served by the Chicago & North Western, the Chicago, Burlington & Quincy and the Rock Island railroads, as well as by US 6 and State 29. It is the principal community of Hall Township, which has a total population of 7,810.

DALZELL

Just north of Spring Valley city, in Hall Township, lies the village of Dalzell, with a population of 543. It is situated on the Chicago & North Western and the Chicago, Burlington & Quincy railroads. The village has a number of retail stores, service establishments and a postoffice.

## SEATONVILLE

Still another community in Hall Township is the incorporated village of Seatonville. It has a population of 405. A small portion of Seatonville village (fourteen inhabitants) lies in adjoining Selby Township. The village is located on US 6.

ST. MARGARETS HOSPITAL Spring Valley


**$200,000.00**

**TWO HUNDRED THOUSAND DOLLARS COMMON CAPITAL**

**THE BANK WITH THE LARGE CAPITAL STOCK**

**MEANS GREATER SECURITY FOR YOUR SAVINGS DOLLARS**

FEDERAL DEPOSIT INSURANCE CORPORATION
$10,000 MAXIMUM INSURANCE FOR EACH DEPOSITOR
MEMBER

**SPRING VALLEY CITY BANK**

**Spring Valley, Ill.**

***Established 1902***

FIRST CONGREGATIONAL CHURCH Spring Valley


**DAVITO BROS.**

**LUMBER COMPANY**

**430 West Dakota Street**

**SPRING VALLEY, ILLINOIS**

**Phone 146**

LADD COMMUNITY CONSOLIDATED SCHOOL
Ladd Chas. Fiocchi Principal

ST. BEDE'S ABBEY COLLEGE & ACADEMY
Peru Rt. 1 Rev. Vohs O. S. B. Pres.
Rec. Rev. Fuertges O. S. B. 200 acres



IMMACULATE CONCEPTION CATHOLIC CHURCH & SCHOOL
Spring Valley



SEATONVILLE INDEPENDENT CONGREGATIONAL CHURCH
Seatonville Rev. Harry Felmly Ded. 1898

ST. ANTHONEYS CHURCH Spring Valley



ST. BENEDICTS CHURCH Ladd
Rev. James Lauer O.S.B Established 1893



ST. PETER & PAUL POLISH CHURCH Spring Valley

ST. THOMAS MORE CHURCH Dalzell
Rev. Boniface Martin O.S.B.

ST.BEDE'S CATHOLIC COLLEGE FARM
Peru Rt. I 200 acres

HALL TWP HIGH & VOCATIONAL SCHOOL
Spring Valley Erection 1914
Cecil A. Sharpe Supt. 16 years

ST. BEDE'S CATHOLIC COLLEGE Rt. I
Peru 50 acres

LINCOLN GRADE SCHOOL
Spring Valley



DALZELL CONSOLIDATED SCHOOL
Dalzell

ST. JOSEPH CEMETERY Rt I
Spring Valley 5 acres

GRANT GRADE SCHOOL
Spring Valley

ST. VALENTINES POLISH CEMETERY
Peru Rt. I 8 acres

CATHOLIC CEMETERY
Spring Valley

MILLERS & ST. PETER & PAUL CEMETERY
Spring Valley Rt. I

MT. OLIVE IMMACULATE CONCEPTION
CEMETERY Spring Valley 6 acres
Rt. I

BUREAU Dist. #86 Rt. I
Spring Valley



OTTSVILLE CEMETERY
Seatonville

CITY FIRE STATION
Spring Valley



REGINA MARCHERITA CORONA D'ITALIA
CEMETERY

U. S. POST OFFICE
Spring Valley

ADAMS, JOSEPHINE — Rt. 1
Zearing — 80 acres

BERGANDI, PETER — Rt. 1
Ladd — 52 acres

BARTOLI, ERNEST — Rt. 3
Princeton — 160 acres

BERNABEI, ALBERT — Rt. 1
Dalzell — 80 acres

BAUMONTS, STAYNIE — Rt. 1
Spring Valley — 26 acres

BERGSTROM GREENHOUSE
Seatonville Phone R-1091 — 2 acres



BEARD, ADELL MRS. — Rt. 1
Spring Valley — 120 acres

BIANCHI, LOUIS — Rt. 1
Spring Valley — 40 acres



BLAKELY, GEORGE Rt. 2
Peru Raymond Allen Ten.

BONNUCI, LOUIS Rt. 1
Spring Valley 80 acres

BOERS, ARTHUR Rt. 2
Peru Dairy Farm 99 acres

BROWN, ROY W. Rt. 1
Spring Valley 145 acres

BROWN, ROY W. Rt. 1
Spring Valley Litherland Roscoe
170 acres

BROWN, ROY W. Rt. 1
Spring Valley Flanagan, Edm., Opr. 163 acres



BROWN, ROY W.
Princeton Alvin Ray Smith 135 acres

BROWN, ROY W. Rt. 1
Spring Valley McKenney Forest, Ten. 258 acres



BROWN, ROY W. Rt. 1
Princeton Lawrence Smith 180 acres



BURINGTON, REUBEN Rt. 1
Spring Valley 40 acres



LES BUZZ SKATING RINK
Spring Valley

CARNEY, PETER Rt. 1
Spring Valley 84 acres

CASTELLI BROS. Rt. 1
Zearing 27 acres

CASTELLI BROTHERS Rt. 1
Zearing 80 acres

CASTELLI BROTHERS Rt. 1
Zearing 30 acres

CASTELLI, DOM. Rt. 1
Spring Valley 24 acres

CLEER, HOWARD G. Rt. 1
Zearing Cletus Koster Ten. 172 acres
Black Angus Cattle

CLEER, HENRY W. Rt. 2
Peru 154 acres

COLVERS, ANA Rt. 1
Zearing Ed. Boers 160 acres



CORPUS, WILLIAM Rt. 2
Peru 160 acres

COWELL, KENNETH
Ladd

CYRUS, BARNEY Rt. 1
Spring Valley-Phone 264-L-1 60 acres

CYRUS, BARNEY Rt. 1
Spring Valley Ralph Wagner
100 acres

DALZOT, VICTOR Rt. 1
Dal Zell 8 acres

DALZOT, VICTOR Rt. 1
Spring Valley Macel Parchotti, Ten. 128 acres

DEBO, URBAN & LILLIE Rt. 1
Zearing 80 acres

DIECI, LOUIS E. Rt. 1
Spring Valley 101 acres



DIXON, JOHN Rt. 1
Seatonville 79 acres

DUNCAN, STEWART Rt. 1
Spring Valley 180 acres

EITEN, ANNA Rt. 1
Zearing 143 acres

ENGLEHAUPT, FRED G. & ELMER Rt. 1
Zearing 109 acres

ENGLEMAN, SYLVESTER C. Rt. 2
Peru 89 acres

ENGELMAN, WILLIAM C. Rt. 2
Peru 150 acres



EVANS, M. R. Rt. 3
Spring Valley 1 acre

FELTON, AUGUSTA MRS. Rt. 2
Peru 54 acres

FLAHERTY, ALBERT D. ESTATE Rt. 1
Spring Valley 190 acres

FLAHERTY, MIKE Rt. 1
Ladd 160 acres

GALETTI, CHARLES Rt. 1
Seatonville 140 acres

GALETTI, CHARLES Rt. 1
Seatonville

GAMBIANI BROTHERS
Ladd 180 acres

GAMBIANI, CAROLINA Rt. 1
Spring Valley 324 acres

GARETTO, MINI Rt. 1
Spring Valley 50 acres

GOETZ, ERIC
Ladd 160 acres



GRANFIELD, MARTIN J. Farm Since 1909
Ladd Holstein Dairy Cows. 180 acres

GROMBACH, FRED & CALVIN Rt. 3
Princeton 80 acres

GROMBACH, FRED C. Rt. 1
Spring Valley John Tondi Ten.
Angus Cattle 80 acres

GROMBACH, FRED C. ESTATE Rt. 3
Princeton 220 acres

GUENTHER, CARL Rt. 2
Peru 173 acres

HAHN, WILLIAM — Rt 1
Zearing — 160 acres

HASSLER, BERTHA MRS. — Rt. 1
Spring Valley Ivan Hassler Ten.
80 acres

HASSLER, HERBERT — Rt. 1
Spring Valley — 160 acres

HASSLER, IRWIN — Rt. 1
Spring Valley — 118 acres
In Family Since 1895

HELM, ALMA MRS. — Rt. 1
Spring Valley — 151 acres

HELM, MARGARET MRS. — Rt. 1
Spring Valley — 80 acres

HERLEIN, ESTHER & WM. — Box 505
Ladd — 210 acres

HERLEIN, WM. & ESTHER
Spring Valley — 225 acres

HERLEIN, W.M. & ESTHER Rt. 1
Spring Valley Reg. Hereford Cattle
Harold Watts, Ten. 28 yrs. 151 acres

JONES, DAVID D. Rt. 1
Spring Valley 82 acres
Raising White Face Cattle

HILL, BERTHA B. Rt. 1
Spring Valley 40 acres

JUSTI, JOE Rt.
Dalzell Dairy Farm 103 acres



ILLINOIS INDUSTRIAL RUBBER CO.
Ladd

JUSTI, LOUIS R. Rt. 1
Spring Valley 140 acres

JEFFERS, MAE MRS.
Ladd 79 acres

KELLY, WILLIAM Rt. 1
Ladd 80 acres

KELLY, WM. S. Rt. 1
Spring Valley 105 acres
Shorthorn Cattle & Yorkshire Hog



KIRGALWIS, DOMINIC F. Rt. 1
Spring Valley 35 acres



KING, SAMUEL S. Rt. 1
Spring Valley 15 acres

KLEIN, IDA MRS. Rt. 1
Spring Valley 80 acres

KLEIN, NICHOLAS Rt. 1
Spring Valley 280 acres
Homesteaded 1856

KNAUF, HENRY MRS.
Ladd 105 acres

KNAUF, HENRY MRS.
Ladd Implement Lot

KOSTER, MATT M. Rt. 1
Zearing 80 acres

KUNKEL, PETER — Rt. 1
Zearing — 80 acres

LADD CONSTRUCTION CO. D. P. Palmeri
LADD FARM SUPPLY INC. C. L. Palmeri
Ladd

LADD GRAIN ELEVATOR
Ladd

LADD LUMBER & COAL CO.
Ladd

LANE, WILLIAM — Rt. 2
Spring Valley — 192 acres

LANUTI, ARMANDO — Rt. 1
Spring Valley — 102 acres

LAUGAL, ANNA — Rt. 1
Spring Valley — 27 acres

LIPKE, WM. ESTATE — Rt. 1
Zearing — 160 acres

LUKOSUS, JOSEPH Rt. 1
Spring Valley 29 acres

MARINA, HENERY Rt. 1
Zearing 27 acres

MANNING, BART MRS. Rt. 1
Spring Valley Homestead 1902
112 acres



MARTIN, JOHN
Ladd 230 acres



MANNING MARTIN A. Rt. 1
Spring Valley 200 acres

MATEIKA, GEORGE & SON Box.21
Ladd 145 acres

MANNING ESTATE Rt. 1
Zearing 80 acres

MATEIKA, GEORGE Rt. 1
Ladd 66 acres

MC KEE, NEIL & SONS Rt. 3
Princeton Aberdeen Angus Breeder
115 acres

MC KEE BROTHERS
Princeton Rt. 3

MC KEE BROS. Rt. 3
Princeton

MC KEE BROTHERS Rt. 3
Princeton 555 acres

MEYER, JOHN A. Rt. 1
Spring Valley Apple Orchard 6 acres

MEYER, WILLIAM Rt. 1
Spring Valley 10 acres



MEYERS GAS STATION
SCULLY BEER GARDEN Seatonville

MICHAEL, MELVIN C. Rt. 1
Spring Valley 7 acres

MITCHELL, LLOYD J. Rt. 2
Peru In Fam. Over 60 Yrs. 166 acres

MONTREY, WILLIAM E. Rt. 1
Spring Valley Hog Feeding 5 acres

NEALAND, ANNA Rt. 1
Spring Valley 42 acres

NELSON, ERNEST Rt. 1
Spring Valley 80 acres



NIEDERGANG BROTHERS Rt. 1
Spring Valley 102 acres
Livestock Farm



OLSZNOWSKI, TOMMY Rt. 1
Zearing 160 acres

PETERSON, HOBART Rt. 1
Spring Valley John Manning 120 acres

PICCATTO, JOHN B. Rt. 1
Spring Valley 395 acres
Raising Black Angus Cattle

POTTHOFF, JOHN W. Rt. 1
Spring Valley 150 acres

ROLANDO BROS. STUDEBAKER DEALERS
Ladd In Fam. 70 Yrs. Phone 110

PUTZE, LOUIS Rt. 1
Spring Valley 265 acres
Stock Farm- cattle feeder.

ROMANOWSKI, C. Rt. 1
Spring Valley 19 acres

PUTZE, LOUIS Rt. 1
Spring Valley 142 acres

ROTH ESTATE Rt. 1
Spring Valley Ro-ker Farm

REELAND, JOHN ESTATE Rt. 1
Spring Valley 6 acres

ROTH ESTATE Rt. 1
Spring Valley Ro-Ker Farm 403 acres
A. L. Brandner Ten. Holstein Cows.

RYCZEK, FRANK — Rt. 1
Spring Valley — 241 acres

SALE HENRY E. & JEAN C. — Rt. 1
Spring Valley — 227½ acres
General Farming & Leghorn Poultry.

SACK, BERNARD — Rt. 1
Spring Valley — 90 acres

SCHLITT, HENRY & ANNA — Rt. 1
Spring Valley In Fam. 60 Yrs — 80 acres

SACK, JEROME B. — Rt. 1
Hall — 5 acres

SCHLEGEL, HARRY W. — Rt. 1
Spring Valley — 80 acres

SACK, SIMON — Rt. 1
Spring Valley — 110 acres

SCHLEGEL, PH. MRS — Rt. 1
Spring Valley — 100 acres

SCHLOESSER, SAMUEL Rt. 1
Spring Valley 238 acres

SCHLOESSER, SIMON Rt. 1
Spring Valley Ralph Taylor Ten.
Hereford Cattle 230 acres

SCHWAB, JOHN W. Rt. 2
Peru 127 acres

SCHWAB, LAWRENCE Rt. 1
Spring Valley 110 acres

SITTERLY, LYLE Rt. 1
Spring Valley 132 acres

LYLE SETERLY GRAVEL PIT
Spring Valley 20 acres

SIEBERT, ELMER, P. Rt. 1
Spring Valley 5 acres



SITTLER, EDWARD G. Rt. 1
Spring Valley 160 acres

SHERRARD, C. F.ESTATE Rt. 1
Spring Valley 160 acres

SLUSARER, EDMUND & CATHERINE
Spring Valley Rt. 1 160 acres
Fam. Home Since 1915

SOEDLER, GILBERT H. Rt. 1
Spring Valley 80 acres

SOEDLER, HENRY G. Rt. 1
Spring Valley 80 acres

TIEMAN, JOHN ESTATE Rt. 1
Spring Valley Tieman Gardens
In Fam. 4 Generations 25 acres

VESCOGNI, GUS G. Box 103
Ladd 2 acres

WALCH, BARBARA MRS. : Rt. 1
Spring Valley 115 acres

WALCH, HENERY Rt. 1
Spring Valley 168 acres

WAYLAND, DAN Rt. 2
Peru 80 acres

WEBER, RALPH W. Rt. 2
Peru In Fam. Since 1875 202 acres
Dairy Farm & Brahman Cattle Breeder

WEBER, W. M. Rt. 1
Zearing 99 acres

WEBER, LEWIS ESTATE Rt. 1
Spring Valley 200 acres

WIESE, HERMAN J. Rt. 1
Spring Valley 160 acres

WOLF, EMIL T. Rt. 1
Spring Valley 218 acres

WOLFER, LUELLA Rt. 1
Spring Valley Francis Reed Ten.
Polled Hereford Cattle 240 acres

WOLFER, LULLUA Rt. 1
Spring Valley Fred Walter, Opr. 80 acres

WOLFER, LUELLA Rt. I
Spring Valley 190 acres

WOLFER, LUELLA Rt. I
Spring Valley 140 acres

WOLFER, SOPHIE ESTATE Rt. I
Spring Valley Mariahi Dino 90 acres



WROBLESKY, ROBERT Rt. I
Spring Valley Asparagus & Berries
11 acres

YUCAS, PETER Rt. I
Spring Valley 154 acres

YUCAS, PETER
Spring Valley



ZAHN, DAISY M. Rt. I
Spring Valley 3 acres

ZIELINSKI JOSEPH Rt. I
Spring Valley 5 acres

# INDIANTOWN TOWNSHIP

## TISKILWA

## PROVIDENCE

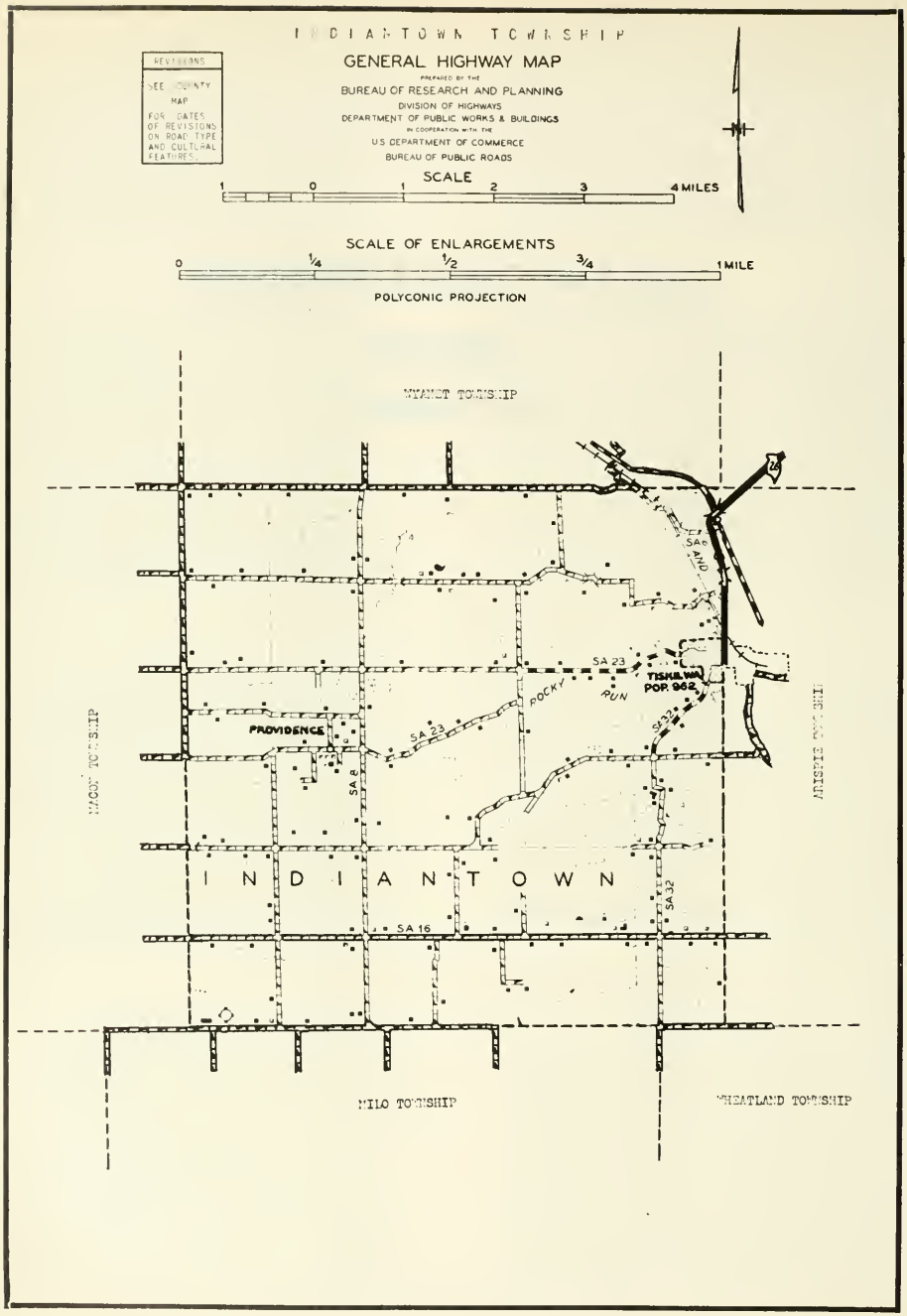
INDIANTOWN TOWNSHIP
GENERAL HIGHWAY MAP
PREPARED BY THE
BUREAU OF RESEARCH AND PLANNING
DIVISION OF HIGHWAYS
DEPARTMENT OF PUBLIC WORKS & BUILDINGS
IN COOPERATION WITH THE
U.S. DEPARTMENT OF COMMERCE
BUREAU OF PUBLIC ROADS
REVISIONS
SEE COUNTY MAP FOR DATES OF REVISIONS ON ROAD TYPE AND CULTURAL FEATURES.
SCALE
1 0 1 2 3 4 MILES
SCALE OF ENLARGEMENTS
0 1/4 1/2 3/4 1 MILE
POLYCONIC PROJECTION
WYANET TOWNSHIP
MACON TOWNSHIP
ARISPIE TOWNSHIP
MILO TOWNSHIP
WHEATLAND TOWNSHIP
INDIANTOWN
PROVIDENCE
TISKILWA POP. 962
ROCKY RUN
SA 23
SA 8
SA 16
SA 32
SA 6
26

TISKILWA

South of Princeton city, on the old Illinois and Mississippi Canal, lies the incorporated village of Tiskilwa, which in 1950 had a population of 962. In addition to a number of retail stores and service establishments, the village has a postoffice, banking facilities and a branch of the Railway Express Agency. It is served by the Chicago, Rock Island & Pacific Railroad and by State 26.

Tiskilwa is one of the oldest villages of the county, having been founded in 1836 by Dr. A. Langworthy and J. W. Kinney. At an early date it was called Indiantown because it stood on the site of an old Indian village. The village is located partly in Arispie Township and partly in adjoining Indiantown Township. The total population of Arispie Township is 944 (that part of Tiskilwa village lying in this township has a population of 485).

## PROVIDENCE

Another community of Indiantown Township is the small hamlet of Providence, with a population of twenty-five. It is served by the postoffice at nearby Tiskilwa. The hamlet was founded in 1837 as the Providence Colony, composed of settlers from Providence, Rhode Island.

PROVIDENCE CONGREGATIONAL CHURCH Providence
Rev. Truett High Established 1841

DOOR HILL SCHOOL Rt. 1
Tiskilwa

OAK HILL CEMETERY
Providence Est. 1868

MOUNT BLOOM CEMETERY
Tiskilwa

ST. MARYS CEMETERY
Tiskilwa Est. 1873

ANDERSON, EDWARD ESTATE Rt. 1
Tiskilwa William Elmore, Ten. 187 acres

ANDERSON, ROY MRS. Rt. 1
Tiskilwa 206 acres

ANDERSON, OTTO P. Rt. 1
Tiskilwa Ken. Anderson, Opr. 160 acres

ANDERSON, ROY MRS. Rt. 1
Tiskilwa 74 acres

ANDERSON, ROY MRS. Rt. 1
Tiskilwa

ANDREWS, BILL Rt. 1
Tiskilwa 238 acres

ANDERSON, ROY Rt. 1
Tiskilwa 80 acres

ARY, CATHERINE Rt. 1
Tiskilwa Francis Ary Jr. Opr. 200 acres

BACHMAN, E
Tiskilwa Max Gimbal 160 acres

BACHMAN, EDWARD
Tiskilwa 160 acres

BACHMAN, RUFUS W. Rt. 1
Tiskilwa 80 acres



BEATTY, FRANK MR. & MRS. Rt. 1
Tiskilwa Earl Herzel, Opr. 5 acres

BITTNER, JOHN Rt. 1
Tiskilwa 160 acres

BITTNER, JOHN A. Rt. 1
Tiskilwa 160 acres

BLAZEY, B. A. Rt. 1
Tiskilwa 223 acres

BOOTH, JAMES Rt. 1
Tiskilwa 120 acres

BROKAW, ALFRED Rt. 1
Tiskilwa 17 acres

CALLAGHAN, CAROL & SOVERHILL, CLARA Rt. 1
Tiskilwa Virgil Hoffman, Ten. 400 acres

COHRS, JOHN SR. Rt. 1
Tiskilwa John Cohrs, Jr. Ten. 200 acres



VALLEY MEMORIAL PARK CEMETERY Rt. 1
Spring Valley

BORG, ARVID R. Rt. 1
Tiskilwa 160 acres

BORG, M. Rt. 1
Tiskilwa 31 acres

BORG, OSCAR W. Rt. 1
Tiskilwa 141 acres

BORGE, A. G. MRS. Rt. 1
Tiskilwa 120 acres

CONKLING, RALPH E. Rt. 1
Tiskilwa 171 acres

COPPINS, LOIS MISS Rt. 1
Tiskilwa 175 acres

COX, MARY MRS. Rt. 1
Tiskilwa 76 acres

CULP, PHOEBE S. MRS. Rt. 1
Tiskilwa Joe Janicki 120 acres

DILLMAN, EARL & PEARL Rt. 1
Tiskilwa 146½ acres
In Fam. 63 years Old Decker Farm.

DURFEE, DUKE & SIDNEY Rt. 1
Tiskilwa Eric E Borg, Ten. 280 acres

ECKBERG, EVERETT Rt. 1
Tiskilwa 80 acres



ELMORE, W. L. & THOMPSON, L. C. Rt. 1
Tiskilwa 80 acres

ELMORE W. L. & THOMPSON L. G. Rt. 1
Tiskilwa Phil Taylor, Opr.

GASSLER, CORA LORENE Rt. 1
Tiskilwa Emile Lindner, Opr. 200 acres



ETHELL, ORIN Rt. 1
Tiskilwa 80 acres

GERBER, F. E. Rt. 1
Tiskilwa 50 acres



EXELBY, EDNA Rt. 1
Tiskilwa 40 acres

GORMAN, EDWARD J. Rt. 1
Tiskilwa 136 acres

FOSTER, MARTHA Rt. 1
Tiskilwa 80 acres

GRUBB, ROBERT E. Rt. 1
Buda 79 acres

HAAS, F. F. DR. Rt. 1
Tiskilwa Ernest Vanuat, Opr. 200 acres

HALE, ROGER Rt. 1
Tiskilwa Thoroughbred ShtHorn Milkers
160 acres

HALE, STEPHEN G. Rt. 1
Tiskilwa In Fam. 100 Yrs.220 acres

HANSEN, LEONARD Rt. 1
Tiskilwa Arn. Danielson, Ten. 180 acres

HAUTER, JOHN MRS. Rt 1
Tiskilwa Richard Williams, Ten. 430 acres

HEWITT, GEORGE O. Rt. 1
Tiskilwa 145 acres

HOFFMAN, G. C. MRS. Rt. 1
Tiskilwa Wilbur Stauffer, Opr. 240 acres

HOFFMAN, G. C. MRS. Rt. 1
Tiskilwa

HOFFMAN, G. C. MRS. Rt. 1
Tiskilwa Harry Fredrickson
470 acres

HOOVER, ESTATE Rt. 1
Tiskilwa W. E. Christopher, Ten. 119 acres

HURST, LENARD Rt. 1
Tiskilwa 5 acres



IODER, BEN Rt. 1
Tiskilwa Ten. Gusty Sims 80 acres

JAMISON, PAUL Rt. 1
Tiskilwa 160 acres

JAMISON, PAUL Rt. 1
Tiskilwa 80 acres

JOHNSTON, THOMAS Rt. 1
Tiskilwa Leo O'Neal Ten. 160 acres

JONES, SR. JAMES, DUSTIN, RAMSEY Rt. 1
Tiskilwa $122\frac{1}{2}$ acres
In family for 3 generations.

KAUFMANN, JOHN WILLIAM & ALMA Rt. 1
Tiskilwa 160 acres

KENNEY, CHARLES W. & MARCIA Rt. 1
Tiskilwa 310 acres

KENNEY, CHARLES W. & MARCIA Rt 1
Tiskilwa 238 acres

KENNEY, CHAS, MARCIA & ZOLA Rt. 1
Tiskilwa 120 acres

KENNY, RHODES & HOLMES, GRACE Rt. 1
Tiskilwa (joint owners) 100 acres
Elza Moses. Ten.

KITTERMAN, CHRIS ESTATE Rt. 1
Tiskilwa 200 acres

KITTERMAN C. E. MRS. Rt. 1
Tiskilwa Roy Madsen, Ten. 288 acres

KITTERMAN, MRS. C. E. Rt. 1
Tiskilwa Ten. E. F. Wood 187 acres

KUNKEL, AUGUST Rt. 1
Wyanet Jos. & Lawr. Kunkel, Ten. 214 acres
Breeder of Hostein cattle & Hamp. hogs.



LAWSON, FRANK
Tiskilwa 157 acres

LIFERMAN, A. L. Rt. 1
Tiskilwa 50 acres

LONGMAN, JOS. Rt. 1
Tiskilwa 70 acres

LONGMAN, JOSEPH Rt. 1
Tiskilwa

MARCUM W. H.
Tiskilwa Rt. 1
160 acres

MARONEY, MABEL Rt. 1
Tiskilwa 160 acres

MC CAULEY, LEO Rt. 1
Tiskilwa 260 acres

MC MAHON, MARGARET MARY R. F. D.
Tiskilwa John F. McMahon, Opr. 1 acre

MC MAHON, MARGARET MARY R. F. D.
Tiskilwa 5 acres
McMahon School at one time , (discontinued)

MC MAHON R. J. Rt. 1
Tiskilwa 7 0acres

MILLER, ROBERT R. Rt. 1
Tiskilwa 160 acres

MOORE, PEARL E. Rt. 1
Tiskilwa 80 acres

MOUNT, EARL W. Rt. 1
Wyanet

MOUNT, EARL W. Rt. 1
Wyanet 220 acres

MOUNTAIN, TOM Rt. 1
Tiskilwa 105 acres

MUSSCHE, EDMOND H. Rt. 1
Wyanet 120 acres

NEILL, WALTER L. Rt. 1
Tiskilwa 114 acres



NYE, LAWRENCE Rt. 1
Tiskilwa 80 acres

OBENHAUS, DEXTER Rt. 1
Tiskilwa 200 acres

OBENHAUS, VICTOR REV. Rt. 1
Tiskilwa Ten. Rob. Gutshall 185 acres

OBENHOUSE, VICTOR Rt. 1
Tiskilwa 298 acres

O'BREIN ESTATE Rt. 1
Tiskilwa 110 acres

OLSON, FOREST & DONALD Rt. 1
Wyanet 80 acres

PETIGREW, C. N. MRS. Rt. 1
Tiskilwa Ray Hedspeth 218 acres

PIERSON, LE ROY W. Rt. 1
Tiskilwa 80 acres

POWERS, ESTATE Rt. 1
Tiskilwa H. A. Bowers, Ten. 320 acres
Tenant 30 years



PROVIDENCE GRADE SCHOOL
Providence

REID, HAROLD Rt. 2
Bradford 80 acres

RINKENBERGER, CLARA Rt. 1
Tiskilwa 40 acres

RINKENBERGER, HERMAN Rt. 2
Bradford 160 acres

ROBISON, RALPH M. Rt. 1
Tiskilwa 180 acres

ROCKE, ELLA A. Rt. 1
Tiskilwa 192 acres

ROCKE, ELLA Rt. 1
Tiskilwa 160 acres

RUSSELL, DAN Rt. 1
Tiskilwa 185 acres

RUSSELL, DAN Rt. 1
Tiskilwa Floyd Smith, Opr. 509 acres

RUSSELL, DAN Rt. 1
Tiskilwa 160 acres

RUSSELL, DAN Rt. 1
Tiskilwa Lyell Bivens, Opr 410 acres

RUSSELL, DANIEL F. Rt. 1
Tiskilwa 280 acres

RUSSELL, FRANCIS S. Rt. 1
Tiskilwa 200 acres

RUSSELL, FRANCIS S. Rt. 1
Tiskilwa Paul Sims Ten. 160 acres

RUSSELL, HARRY Rt. 1
Tiskilwa 156 acres

RUSSELLBURG, C. R. Rt. 1
Tiskilwa 40 acres

SASH, PAUL T. Rt. 1
Tiskilwa 400 acres

SCHERTZ, CLARENCE Rt. 1
Tiskilwa 203 acres

SCHERTZ, ROBERT Rt. 1
Tiskilwa 190 acres

SCHOFF, WILLIAM Rt. 1
Tiskilwa Hobert Flint 230 acres

SCHRADER, E. Rt. 1
Tiskilwa Del. Schrader, Opr. 160 acres
Breed. of ang. cattle-Maple Springs Farm

SMITH, JULIUS Rt. I
Tiskilwa 2 acres

SMUCKER, RALPH R. Rt. I
Tiskilwa Lawr. Ringenberg, Opr. 238 acres

SMUCKER, ALVIN R. Rt. I
Tiskilwa 160 acres

SNOW, CHARLES Rt. I
Tiskilwa



SMUCKER, CAROLINE MRS. Rt. I
Tiskilwa Wilbur Smucker, Opr. 200 acres

SOVERHILL, W. R. Rt. I
Tiskilwa 80 acres

SMUCKER, F. I. Rt. I
Tiskilwa 160 acres

SOVERHILL, WILBER R.
Tiskilwa

SOVERHILL, WILBER R. Rt. 1
Tiskilwa 234 acres
In Soverhill name nearly 100 years.

STEVENS, B. N. Rt. 1
Tiskilwa Delbert Watson, Ten. 320 acres

SULLIVAN, W. M. Rt. 1
Tiskilwa 30 acres

SWANSON, MARGIE Rt. 1
Tiskilwa 467 acres

THOMPSON, LOO G. Rt. 1
Tiskilwa 100 acres

TOBIN, CELIA BARRY MRS. Rt. 1
Tiskilwa 100 acres
In Barry name 55 years.



VAUGHN, LISLE Rt. 1
Tiskilwa 12 acres

VOLMER, NORMAN & CELIA Rt. 1
Tiskilwa 200 acres

VROON EST. Rt. 1
Tiskilwa 60 acres

WHITED, HENRY D. Rt. 1
Tiskilwa

WEST, HARRY L. Rt. 1
Tiskilwa 120 acres

WHITED, HENRY D. Rt. 1
Tiskilwa Livestock Feeders 115 acres

WESTMAN, J. H. Rt. 1
Tiskilwa 89 acres

WILLOW SPRINGS DAIRY
Tiskilwa Founded 1870

WHIPPLE, WALTER Rt. 1
Tiskilwa Adolphus Cain, Ten. 384 acres

WISE, CLYDE
Tiskilwa 104 acres

WOOD, B. H.
Tiskilwa

Rt. 1
96 acres

WOOD, TOM
Tiskilwa

Rt. 1
160 acres

WOODEN, LOUISE MRS.
Tiskilwa Lawrence Wooden, Opr.

Rt. 1
160 acres

YOUNT, JOHN
Tiskilwa Paul Reed, Ten.

Rt. 1
209 acres

YOUNT, JOHN
Wyanet

Rt. 1
158 acres

YOUNT JOHN
Wyanet

Rt. 1
158 acres

ZIEGLER, HOWARD F.
Tiskilwa

Rt. 1
109 acres

ZIEGLR, LEO
Tiskilwa Louis Ziegler

Rt. 1
135 acres

# LA MOILLE TOWNSHIP

## LA MOILLE

## VAN ORIN

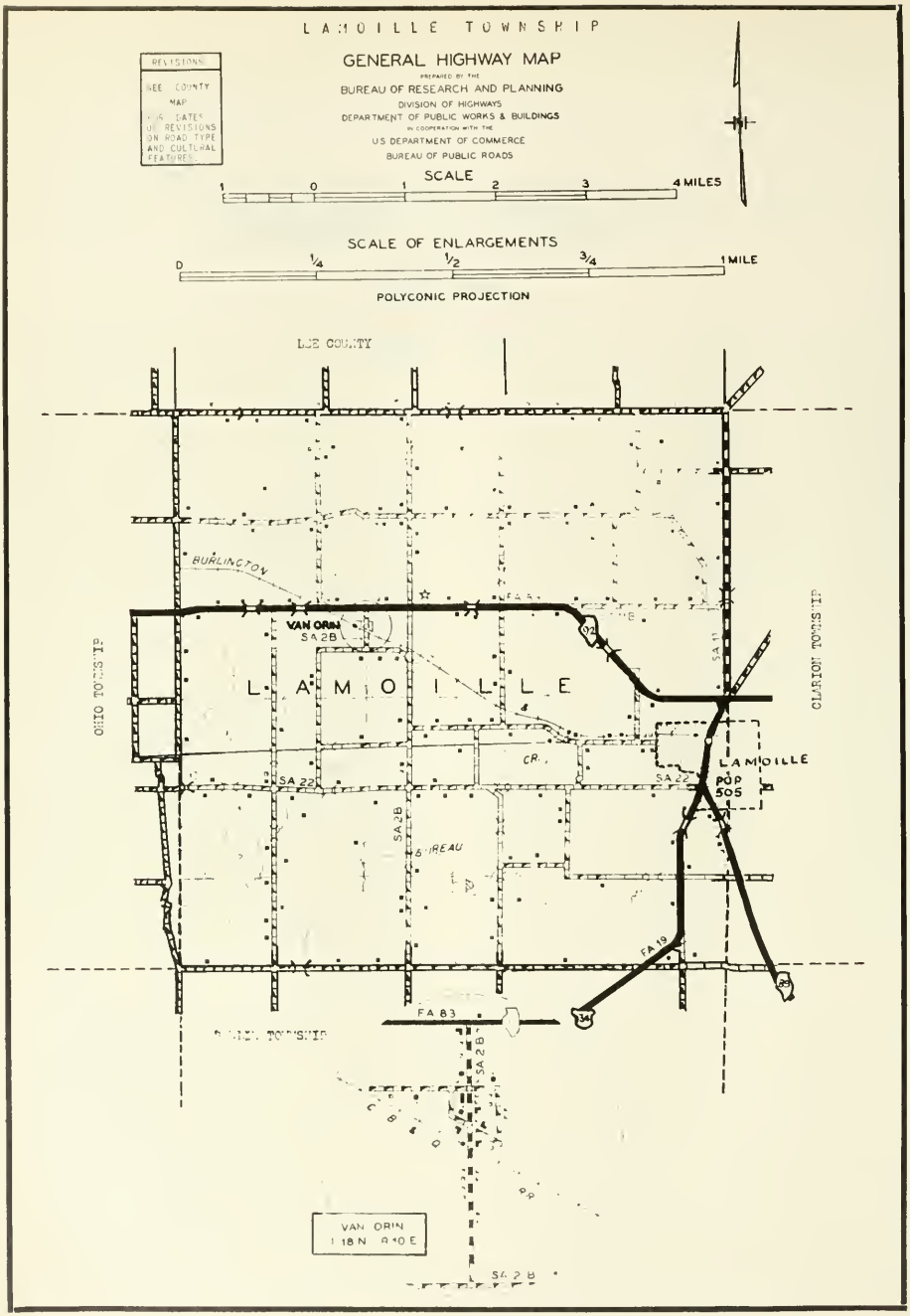
LAMOILLE TOWNSHIP
GENERAL HIGHWAY MAP
PREPARED BY THE
BUREAU OF RESEARCH AND PLANNING
DIVISION OF HIGHWAYS
DEPARTMENT OF PUBLIC WORKS & BUILDINGS
IN COOPERATION WITH THE
U.S. DEPARTMENT OF COMMERCE
BUREAU OF PUBLIC ROADS
REVISIONS
SEE COUNTY MAP FOR DATES OF REVISIONS ON ROAD TYPE AND CULTURAL FEATURES
SCALE
1 0 1 2 3 4 MILES
SCALE OF ENLARGEMENTS
0 1/4 1/2 3/4 1 MILE
POLYCONIC PROJECTION
LEE COUNTY
BURLINGTON
VAN ORIN
SA 2B
L A M O I L L E
OHIO TOWNSHIP
CLARION TOWNSHIP
SA 22
SA 2B
BUREAU
CR.
LAMOILLE
POP 505
FA 19
FA 83
VAN ORIN
T 18 N R 10 E

LA MOILLE

Laid out in 1836 and originally called Greenfield, the incorporated village of La Moille today has a population of 505. The founders of the village were Tracy Reeves and John Kendall. La Moille is located in the northeast portion of the county on the Chicago, Burlington & Quincy Railroad and on US 34 and State 89. It is the principal community of La Moille Township, which has a total population of 1,170.

VAN ORIN

Another community in La Moille Township is the village of Van Orin, located northwest of La Moille village on the Chicago, Burlington & Quincy Railroad and on State 92. It has a population of 102. The village serves as a small trading center for the surrounding farming community.

CONGREGATIONAL CHURCH La Moille



ALLEN SCHOOL Built 1887
La Moille

LA MOILLE NEW HIGH SCHOOL Rt. 1
La Moille


**MEYER HEATING COMPANY**

**PROMPT — COURTEOUS — DEPENDABLE — SERVICE**

Furnaces . . . Oil Burners . . . Boilers . . . Stokers

Water Heaters . . . Rain Carrying Equipment and Supplies

Orangeburg Drainpipe

LAMOILLE, ILLINOIS PHONE 3263

BAPTIST CHURCH La Moille

VAN ORIN GOSPEL CHURCH Van Orin

METHODIST CHURCH La Moille

UNITED BRETHERN CHURCH Van Orin
Herbert Edwards Pastor

UNION CEMETERY 1846 Rt. 2
La Moille

BAIRD, CLIFF Rt. 2
LaMoille 80 acres

VAN ORIN REPOSE CEMETERY
Van Orin

BARKMAN, LESTER H. Rt. 1
Ohio 181 acres

ANDERSON, VERD
Ohio Claud H. Schultz, Ten. 100 acres

BARRETTE, LOUIS A. Rt. 1
Ohio 80 acres

ANDERSON, V. H. Rt. 2
LaMoille Frank Schults. Ten. 185 acres

BARRETTE, L. A. & MELISSA Rt. 1
Ohio 120 acres

BAUER, ALBERT
La Moille 86 acres

BAUER, A. E. Rt. 2
La Moille 116 acres

BAUER, ELMER W.
LaMoille 130 acres

BAUER, HARVEY MRS. Rt. 2
LaMoille Elmer H. Larson, Opr. 120 acres

BAUER, HARVEY MRS. Rt. 1
Ohio Duwane Bauer Op. 220 acres

BEATTY, CHARLES G. Box 21
Van Orin 240 acres

BEATTY, FRANCIS E. Rt. 2
LaMoille Lester G. Beatty, Ten. 160 acres

BEATTY, LESTER G. & WALTER W. Rt. 2
La Moille 80 acres

BECKER, ELTON J. Rt. 2
La Moille 100 acres

BENTLY, ROY M. Rt. 1
La Moille 40 acres

BECKER, HAROLD R. Rt. 2
La-Moille 180 acres

BROWN, J. F. Box 5
Van Orin 15½ acres

BENTLY, LLOYD W. Rt. 1
La Moille 385 acres

BUREAU CO. GRAVEL PITT Rt. 1
La Moille 15 acres

BENTLY, MILFORD F. Rt. 1
La Moille 173 acres

BYCZYNSKI, STANLEY Rt. 1
La Moille 9½ acres

BYNRE, SISTERS Rt. 2
LaMoille 220 acres

CHRISTIANSEN, ALBERT P. Rt. 1
La Moille 163 acres

CARYER, WILLIAM MRS. Rt. 1
La Moille 50 acres

COLLINS, LAURA Rt. 2
La Moille 320 acres

CASS, ALLAN W. Rt. 1
Ohio 260 acres

CROSSMAN, RICHARD O. Rt. 1
La Moille Leo Concord Ten 197 acres

CHERRY, JOHN H. Rt. 1
La Moille 100 acres

CROSSMAN, RICHARD Rt. 2
Princeton 160 acres

DEAN, GRACE
La Moille 117 acres

DEAN, HERMAN Rt. 1
La Moille

EDWARDS, LUELLA Box 56
Van Orin Purchased 1854 160 acres
Silver Maple Farm



EHLERS, HENREY L. 162 acres Rt. 1
La Moille Gilbert Ehlers Op.

EHLERS, KEITH D. Rt. 2
La-Moille 160 acres

FABER, EZRA
Van Orin ½ acre

FABER, EZRA Rt. 2
La-Moille Norman Faber, Ten. 160 acres

FABER, LYDIA Rt. 2
LaMoille 86 acres

FABER BROTHERS Rt. 2
La Moille C. Faber, Opr. 200 acres

FEIK, MELVIN J. Rt. 2
LaMoille 240 acres
Duroc Hogs & Hereford cattle



FEIK, FRED P. Rt. 2
LaMoille 120 acres

FEIK, MELVIN J. Rt. 2
La-Moille 100 acres

FEIK, FRED P. Rt. 2
LaMoille Leo. Zimmerlein, Opr. 220 acres

FENWICK, WILL Rt. 1
La Moille 80 acres



FEJK, HOWARD B. Rt. 2
La-Moille 160 acres

FETZER, CLARENCE Rt. 2
La Moille 155 acres

FETZLER, CHARLES, ESTATE
Ohio
Rt. 1
158 acres

FETZER, ED.
Ohio
Rt. 1
132 acres

FINNICUM, ELVA
La Moille
40 acres

FISCHER, EDWARD C.
Van Orin
Box 1
107 acres

FISCHER, OTTO
LaMoille
Rt. 2
98 acres



FISCHER, WILLIAM
La-Moille
Rt. 2
180 acres

FISCHER, WILLIAM H.
LaMoille
Rt. 2
87 acres

FOSTER, SARAH MRS.
La-Moille
Rt. 1
181 acres

ERICKSON, CARL Rt. 2
La Moille 360 acres



GEIGER, GAY MRS. Rt. 2
LaMoille Thom. L. Geiger, Ten. 192 acres

GOETZ, ELMER L. Rt. 1
LaMoille 201 acres

GRISELL, FRANK W. Rt. 1
La Moille 80 acres

GRISELL, F. W. Box 36
La Moille Maple Front Farm 160 acres

GROSS, LINCOLN Rt. 1
La Moille Stan. Miller 160 acres

GROSS, LINCOLN L. Rt. 1
La Moille 147 acres

HAEFNER, ROY H. Rt. 2
La-Moille Hired Man's house

HAEFNER, ROY H. Rt. 2
LaMoille 94 acres

HAAS, CHALES M. Rt. 1
Van Orin 240 acres

HAMILTON, T. C. MRS. & SON
Van Orin 268 acres



HAAS, EARL
Van Orin

HAAS, CLARENCE Rt. 1
LaMoille 119 acres

HAAS, EARL
LaMoille 243 acres

HAAS, CLARENCE Rt. 1
Ohio 185 acres

HAAS, EMERSON E. Rt. 1
Ohio 162 acres

HAAS, EMERSON E. Rt. 1
La Moille 104 acres

HAAS, EMERSON E.
La Moille 130 acres

HAAS, WILBUR W. Rt. 1
La Moille 185 acres

HARRIS, ROY R.
Ohio 120 acres

HASSLER, RAYMOND C. Rt. 2
Princeton 360 acres

HEIMAN, OTTO J. ESTATE Rt. 2
La Moille 160 acres

HERBOLSHEIMER, LEWIS Rt. 1
Ohio Lewis Jackson, Ten. 120 acres



HENSEL, RAYMOND W. Box 223
La Moille 26½ acres

HENSEL, RAY W. & FENWICK, VELMA MRS.
La Moille 160 acres



HOUGHTON LUMBER
La Moille

HOFFMAN, CLARENCE Rt. 2
La Moille 235 acres

JACOBY, MARY K. Rt. 1
La Moille 2 acres



HOPPS, S. A. Rt. 2
La-Moille 160 acres

JENSEN, HARVEY Rt. 2
La Moille 1 acre

HOUGHTON ELEVATOR
La Moille

JENSEN, HARVEY Rt. 2
LaMoille Don Fetzer, Opr. 125 acres

JOHNSON, R. T. Rt. 2
La Moille Ed. Bohm 179 acres

REUSSER, JOHN MR. & MRS. Rt. 1
Ohio 140 acres

JONES, THOMAS Rt. 1
Ohio 243 acres

KING, CLIFFORD A. Rt. 2
Princeton Walter King Ten.400 acres

KERR, EVA M.
La-Moille 90 acres

KRUPP, PETER A. Rt. 1
La Moille 173 acres



KERR, EVA M. Rt. 2
La-Moille 80 acres

LEWIS, ROBERT E. Box 12
Van Orin 3 acres

LITTLEWOOD, HAROLD R. Rt. 2
La-Moille 156 acres

MOLLN, ALVIN Rt. 2
La Moille 128 acres

MINNICK, JOHN F. Rt. 1
Ohio 80 acres

MOLLN, DORA MRS. Rt. 2
La Moille 100 acres

MINNICK, JOHN F. Rt. 1
Ohio 160 acres

MOLLN, FRANK Rt. 2
La-Moille 110 acres

MOLLN, ANNA Rt. 2
La-Moille 133 acres

MOLLN, FRANK Rt. 1
Ohio 92 acres

MOLLN, FRANK — Rt. 1
Ohio — 160 acres

MOLLN, FRANK & FETZER ED. — Rt. 2
LaMoille (joint owners) — 100 acres

NORMAN, VAN C. — Rt. 1
La Moille Les. McDonald Ten.
124 acres

NORRMS, DONALD R. — Rt. 1
La Moille — 220 acres

NOTHNAGEL, FRED — Rt. 2
Princeton — 218 acres

OLECKNER, MARGUETE — Rt. 1
Van Orin — 80 acres

PETERSEN, ALLEN L. — Rt. 1
La Moille — 175 acres

PIPER, ASA H.
Ohio — 94½ acres

PIPER, HARDING
La Moille

RIGG, L. A. & BLANCHE — Box 14
La Moille — 50 acres

PIPER, HARDING — Rt. 1
Ohio — 547½ acres

ROBINSON, AGNES & ALICE — Rt. 1
Ohio — 160 acres

RAMBO, FRANK A. — Rt. 2
La-Moille — 260 acres

ROSS, BEN A. — Rt. 1
La Moille — 116 acres

RAMBO, FRANK A. — Rt. 2
LaMoille Eugene Drummer, Opr. — 96 acres

ROSS, ELMER C. — Rt. 2
La Moille — 146½ acres

ROSS, ELMER Rt. 1
La Moille 35 acres

RYAN, FRANCIS H. Rt. 1
Ohio 246 acres

SCALLAN, JOHN ESTATE Rt. 1
Ohio 93 acres

SCULLY, JOHN C. Rt. 1
La Moille Melvin Peterson Ten.
395 acres

SCHAILL, ELMER Rt. 1
LaMoille 107 acres

SCHNEIDER, J. P. Rt. 1
Van Orin Harold Schnieder Ten.
160 acres

SCHWABENLAND, FRED C. Rt. 1
La Moille 591 acres

SCHWABENLAND, FRED C.
La Moille

SCHWABENLAND, J. P. Rt. 1
La Moille 140 acres

SHELTON, T. J. Rt. 1
La Moille 14 acres

SCHWARZETRAUB, EDWIN & ALMA Rt. 2
La Moille 104 acres

SCHUMATE, BESSIE MRS. Rt. 2
Princeton 240 acres

SCHEWALAND, NELLIE Rt. 1
La-Moille Wml K. Gibbs. Ten. 160 acres

SIBIGTROTH, EDWIN Rt. 1
La Moille 130 acres

SCHWINGLE, JOHN ESTATE Rt. 1
La-Moille 143 acres

STACEY, J. M. ESTATE
La Moille 300 acres

STACEY, J. M. ESTATE — Rt. I
La Moille — 80 acres

STONEKING, BILL — Rt I
La Moille — 3 acres

STECKEL FEED CO. — Rt. I
Van Orin

STUEPFEIT, HAROLD
La Moille — 2 Lots

STOTHARD, ALPHA G.
La Moille — 78 acres

STUEPFERT, J. E. ESTATE — Rt. I
La Moille — 40 acres

STOTHARD, ALPHA — Rt. I
La Moille — 5 acres

STUEPFERT, J. E. ESTATE — Rt. I
La Moille — 160 acres

SULLIVANS GARAGE — Town
Van Orin



VANE, FRED — Rt. 1
La Moille — 125 acres



SWANLUND, EDGAR — Rt. 2
La Moille. — 124 acres



VAN ORIN CO-OP — Box 41
Van Orin

SWANSON, ROBERT — Rt. 1
La Moille — 40 acres



VAN ORIN FARMERS ELEVATOR & SUPPLY CO
Van Orin

SWANSON, ROBERT — Rt. 1
La Moille — 53 acres

VOEGELE, RAYMOND — Rt. 1
La Moille — 16 acres

VOEGELE, RAYMOND Rt 1
La Moille

WALKER, HOWARD
La Moille 23 acres

WADE, WILBERT MRS. Rt. 1
LaMoille 5 acres

WALZER, MARGARET Rt. 1
La Moille 113 acres

WAGNER, EMMA Rt. 1
La Moille 50 acres

WARD, BURT Rt. 2
LaMoille 160 acres

WAGNER, IRA E.
La Moille 165 acres

WARD, BURT Rt. 2
LaMoille 47 acres

WELSH, JOHN Rt. 2
LaMoille 220 acres

WILLIAM BETZ & SON MACHINE SHOP
La Moille

WHITNEY, EDWARD L. ESTATE Rt. 2
La Moille In Fam. Since 1856
Allie Whitney Op. 228 acres

ZOLPER, JOS. L. Box 74
Van Orin Andrew Happ, Opr. 240 acres

WHITE, HENRY Rt. 2
La-Moille 124 acres

# LEEPERTOWN TOWNSHIP

## BUREAU JUNCTION

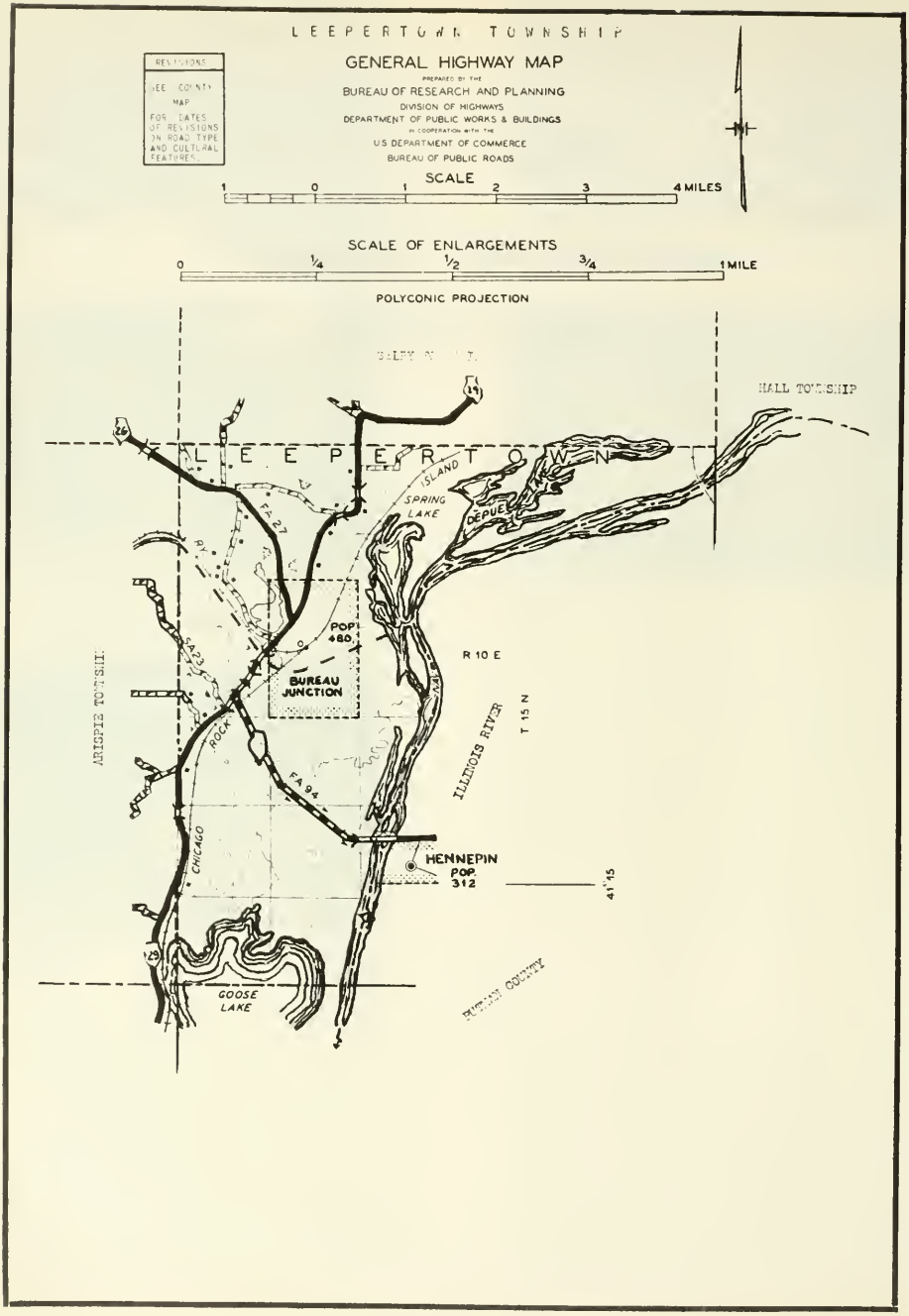
LEEPERTOWN TOWNSHIP
GENERAL HIGHWAY MAP
PREPARED BY THE
BUREAU OF RESEARCH AND PLANNING
DIVISION OF HIGHWAYS
DEPARTMENT OF PUBLIC WORKS & BUILDINGS
IN COOPERATION WITH THE
U.S. DEPARTMENT OF COMMERCE
BUREAU OF PUBLIC ROADS
REVISIONS
SEE COUNTY MAP FOR DATES OF REVISIONS ON ROAD TYPE AND CULTURAL FEATURES.
SCALE
1 0 1 2 3 4 MILES
SCALE OF ENLARGEMENTS
0 1/4 1/2 3/4 1 MILE
POLYCONIC PROJECTION
HALL TOWNSHIP
LEEPERTOWN
ISLAND
SPRING LAKE
DEPUE
FA 27
POP 480
BUREAU JUNCTION
R 10 E
T 15 N
ILLINOIS RIVER
ARISPIE TOWNSHIP
FA 23
ROCK
FA 94
CHICAGO
HENNEPIN
POP. 312
41°15
GOOSE LAKE
PUTNAM COUNTY

BUREAU JUNCTION

Laid out in 1853 and located at the "Great Bend" of the Illinois River, the incorporated village of Bureau, or Bureau Junction, today has a population of 480. It is situated at the junction of the Chicago, Rock Island & Pacific and the Chicago, Milwaukee, St. Paul & Pacific railroads. Just east of the village lies Spring Lake, an inlet of the Illinois River. Bureau Junction is the only community in Leepertown Township, which has a total population of 559. The township was organized in 1850.



CONGREGATIONAL CHURCH Bureau
Rev. Ivan Anderson

LEEPERTOWN CONSOLIDATED SCHOOL
Bureau

PRINCETON GAME & FISH CLUBHOUSE
Princeton 2400 acres

GREENWOOD CEMETERY
Bureau 6 acres

BURKMAN, ED. & SONS Rt. 4
Princeton

BURKMAN, ED. & SONS E. Rt. 4
Princeton

BURKMAN, ED. & SON Rt. 4
Princeton 402 acres

EICKMEIER, ELIZABETH Rt. 4
Princeton 80 acres

GORE, RAY D. Rt. 4
Princeton G. Henderson, Ten.
Grain and Stock Farm

IRELAND, LOTTIE Rt. 4
Princeton 95 acres

JENSEN, MINNIE MRS. Rt. 4
Princeton 160 acres

MILLER, ALBA H. Rt. 4
Princeton Homesteaded by Gran'Father
Dave Miller 24000 ac. Once470 acres

MILLER, ALBA H. Rt. 4
Princeton

THE RANCH HOUSE
Bureau Ray Howland Owner

MILLER, CAOLINE Rt. 1
Bureau Jct. 290 acres

RAWSON, CECILIA Rt. 4
Princeton 330 acres

OLSZEWSKI, JOE Rt. 4
Princeton Ten. Ralph Werner 93 acres

RAWSON, CECILIA Rt. 4
Princeton

PETTERGREW, ED. Rt. 4
Princeton 340 acres



RAWSON, CECILIA MRS. Rt. 4
Princeton 240 acres

RAWSON, CECILIA Rt. 4
Princeton

RAWSON, CECILIA MRS. Rt. 4
Princeton 357 acres

SABATINI, DOMENIC 70 ACRES
Depue (Willow Lake, the place to fish.)

SPUTE, SELBY M.
Bureau In Family 80 years. 164 acres

SWENSON, E. C. & MILLER, CARMI
Princeton Rt. 4 470 acres

SWENSON, E. C. & MILLER, CARMI
Princeton Rt. 4

TURPEN, CLARENCE J. SAWMILL City
Bureau

# MACON TOWNSHIP

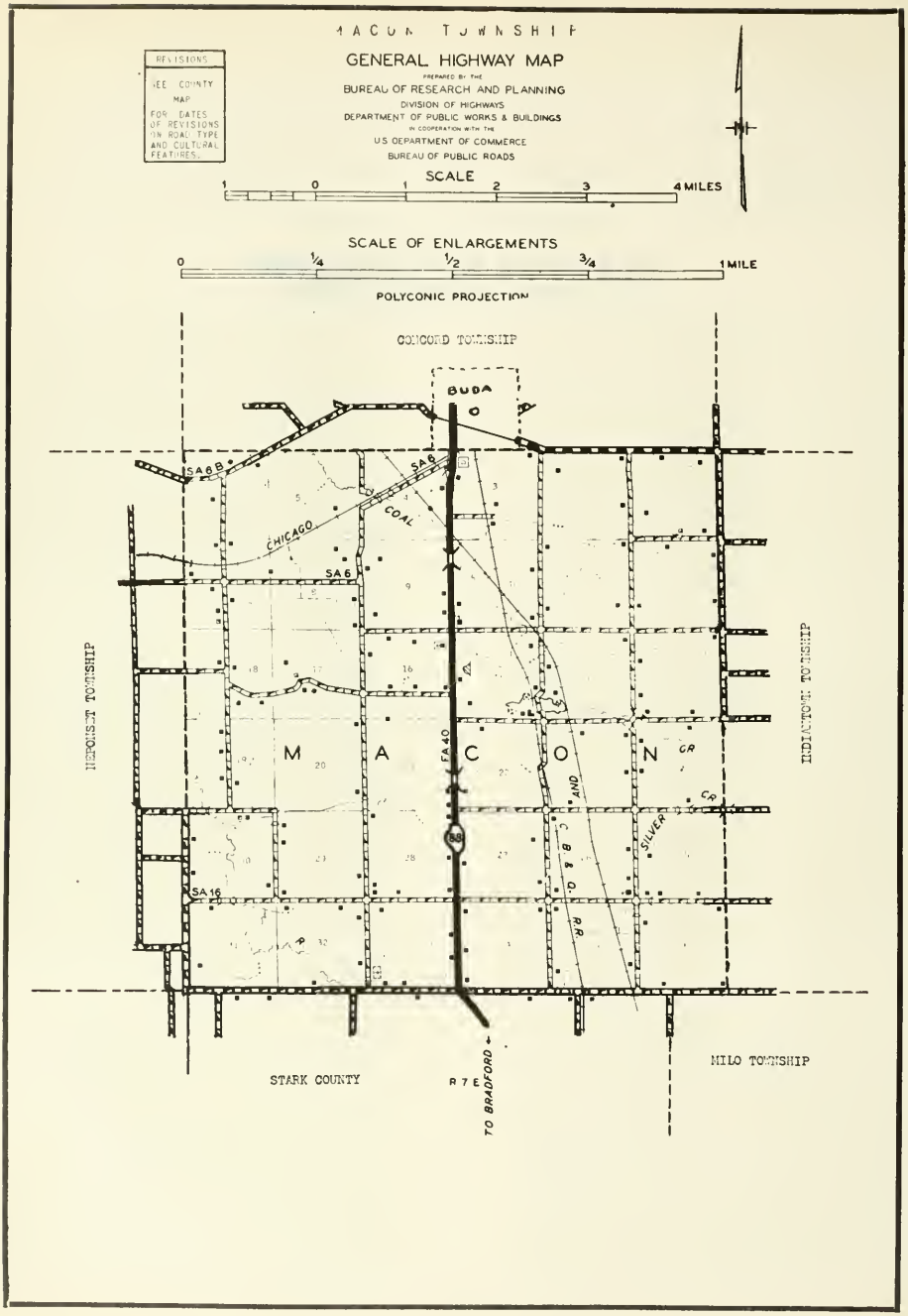
MACON TOWNSHIP
GENERAL HIGHWAY MAP
PREPARED BY THE
BUREAU OF RESEARCH AND PLANNING
DIVISION OF HIGHWAYS
DEPARTMENT OF PUBLIC WORKS & BUILDINGS
IN COOPERATION WITH THE
U.S. DEPARTMENT OF COMMERCE
BUREAU OF PUBLIC ROADS
REVISIONS
SEE COUNTY MAP
FOR DATES OF REVISIONS ON ROAD TYPE AND CULTURAL FEATURES.
SCALE
1 0 1 2 3 4 MILES
SCALE OF ENLARGEMENTS
0 1/4 1/2 3/4 1 MILE
POLYCONIC PROJECTION
CONCORD TOWNSHIP
BUDA
SA 6 B
SA 6
CHICAGO
COAL
SA 6
NEPONSET TOWNSHIP
INDIANTOWN TOWNSHIP
M A C O N
FA 40
AND
SILVER
CR
C. B. & Q. R.R.
SA 16
STARK COUNTY
R 7 E
TO BRADFORD
MILO TOWNSHIP

AKIN, GAILE L. & MABEL E. Rt. 1
Buda Howard Henkins Ten. 245 acres
In Fam. Over 100 years

AKIN, W. T. Rt. 1
Buda 80 acres

AKIN, WILLIAM T.
Buda-Robert McKay, Ten. Rt. 1
240 acres

ANDERSON, ESTATE Rt. 1
Buda 150 acres

ARNOLD, J. N. & WAYLAND Rt. 1
Buda 148 acres

BANGTSON, ETHEL M. MRS. Rt. 1
Buda Raymond Philhower, Ten. 160 acres

BARLETT, JOSEPHINE Rt. 1
Buda 80 acres

BARNETT, ROBERT Rt. 1
Buda 37 acres

BARRY, ANNA Rt. 1
Buda 80 acres

BARRY, MAURICE F. Rt. 1
Buda 120 acres

BISTLINE, S. A. Rt. 1
Buda 166 acres

BITTING, EDGAR Rt. 1
Buda 92 acres

BITTING, MEDIA Rt. 1
Buda 80 acres

BITTING, ROSS W. Rt. 1
Buda Lived on Farm 44 Yrs. 120 acres

BUDDA, HAROLD Rt. 1
Buda

BURNETT, LAURA Rt. 1
Buda 214 acres

BOOTH, ELMER
Buda

Rt. 1
160 acres

CARPER, MARGUERITE & STINSON, HOWARD (joint owners)
Arnold Olson, Ten.
Buda

Rt. 1
160 acres

CARPER, FRANK
Neponset

Rt. 2
160 acres

CARPER, MARTIN
Buda

Rt. 1
160 acres

CARPER, W. HOWARD
Buda

Rt. 1
84½ acres

CARPER, MARY EDITH
Buda

Rt. 1
74 acres

CARPER, IDA J.
Buda

Rt. 1
80 acres

CHASE, A. N. MRS.
Buda

Rt. 1
117 acres

CHRISSTMAN, MILDRED — Rt. 1
Buda Morris Vangenchte — 232 acres

CORWIN, BESSIE MRS. — Rt. 1
Buda H. P. Graham Ten. — 157 acres

CLARK, CLAYTON ESTATE — Rt. 1
Buda Decker — 305 acres

DANA, IDA MRS. — Rt. 1
Buda — 160 acres

CONLEY, C. C. ESTATE — Rt. 1
Buda — 192 acres

ECKHOFF, ERNEST W. — Rt. 2
Buda — 100 acres

CONLEY, C. C. ESTATE — Rt. 1
Buda — 110 acres

EIGSTI, HOWARD J. — Rt. 1
Buda — 160 acres

EIGSTI, T. H. Rt. 1
Buda Alivine Smucker Tea. 160 acres

EIGSTI, JOHN Rt. 1
Buda John Detwiler, Opr. 115 acres

ECKHOFF, LORENZ A. Rt. 2
140 acres

EWING, RALPH J. Rt. 1
Buda 80 acres

FIELDS, CARRIE S. MRS. Rt. 2
Neponset Wayne Miller, Ten. 240 acres



FOSTER, ERNEST
Buda 180 acres

FOSTER, GLENN Rt. 2
Buda 130 acres

FOSTER, HAROLD A. Rt. 1
Tiskilwa 214 acres

FRENCH, STELLA — Rt. 1
Buda — 160 acres

GINGERICH, PERCY P. — Rt. 1
Buda — 105 acres

GINGERICH, ELSIE — Rt. 1
Buda — 80 acres

GORMAN, GERTRUED — Rt. 1
Buda Olan Newman, Ten.-27 years — 240 acres

GINGERICH, PERCY — Rt. 1
Buda — 200 acres

GORMAN, ROSE ELLA — Rt. 1
Buda In Fam. 80 Yrs. — 160 acres
Sarsfield Hannon

GINGRICH, PERCY — Rt. 40
Buda — 40 acres

GRUBB, ROBERT E. — Rt. 1
Buda — 161 acres

HAAS, F. F DR. Rt. 1
Buda Walter Leadley 200 acres

HALL, FRANK Rt. 1
Buda 80 acres

HANLEY, WILLIAM E. Rt. 1
Buda 80 acres

HARLEY, EVA ESTATE Rt. 1
Buda 80 acres

HARTLEY, LOUELLA MRS. Rt. 2
Buda 160 acres

HOLMES, MAURICE F. Rt. 1
Buda James loder Home Stock Farms
309 acres

HOLMS, M. F. Rt. 2
Buda 309 acres

HOOD, GROVER T. Rt. 1
Buda 222 acres

HORRCKS, RALPH — Rt. 1
Buda Ernest Larson Ten. — 160 acres

JONTZ, ROY — Rt. 1
Buda — 160 acres

JOHNSON, DAN ESTATE — Rt. 1
Buda — 160 acres

KIRPACTRICK, HENRY — Rt. 1
Tiskilwa Ray Mechling, Opr. — 160 acres

JONTZ, JRA — Rt. 1
Buda Leon Jontz, Ten. — 160 acres

KNUDSEN, WILLIAM — Rt. 1
Buda — 94 acres

JONTZ, NINA — Rt. 1
Buda Lowell Jontz, Ten. — 160 acres

KOPP, CHARLES — Rt. 1
Buda Eddie Bogner — 160 acres

KOPP, GEORGE MRS. Rt. 2
Neponset Frank Kopp, Ten. 160 acres

KOPP, R. W. Rt. 1
Buda 20 acres

KOPP, RUBY MRS. Rt. 1
Buda Morton Holton 120 acres

LAW, E. H. Rt. 1
Buda In Family Since 1850 313 acres

LEWIS, GLYNN R Rt. 1
Buda 227 acres

MAKUTCHAN, KATHRYN Rt. 1
Buda 160 acres

MAKUTCHAN, KATHRYN Rt. 1
Buda Forrest Grubb, Opr. 159 acres

MANNON, GRACE Rt. 1
Buda George Gerard, Ten. 80 acres

MANSNERUU, PAUL & JUNE — Rt. 1
Buda — 100 acres

MARQUIS, MILO — Rt. 1
Buda — 160 acres



MARQUIS, MILO — Rt. 1
Buda — 1 acre

MARQUIS, T. E. — Rt. 1
Buda Donald Marquis, Opr. — 160 acres

MARQUIS, TANN E. — Rt. 2
Buda — 240 acres

MASON, ADAH — Rt. 1
Buda Leslie Knudsen, Opr. — 105 acres

MASON, CLARENCE E. — Rt. 1
Buda — 270 acres

MATHESON, HAL & CARL — Rt. 2
Neponset — 80 acres

MATHESON, HAL & CARL — Rt. 1
Buda — 80 acres

MORETZ, WILLIAM C. — Rt. 1
Buda — 240 acres

MAYNARD, ROY — Rt. 1
Buda Foster Bangtson, Ten. — 240 acres

MORRIS, T. J. & SON — Rt. 1
Tiskilwa — 160 acres

MC KEEGAN, ANNA — Rt. 2
Bradford Clarence Barto, Opr. — 80 acres

MOWBRAY, HENRY — Rt. 2
Buda — 160 acres

MORETZ, C. S. — Rt. 1
Tiskilwa — 160 acres

MOWBRAY, WALTER MRS. — Rt. 1
Buda

MOWBRAY, WALTER MRS. Rt. 1
Buda 160 acres

NIELSEN, CHRIS Rt. 1
Buda Gilbert Nielsen Op. 170 acres



NORTON, T. EDWIN Rt. 1
Neponset John Hood 280 acres

NOYES, J. E. Rt. 2
Neponset Meril Tumbleson, Opr. 240 acres

PLOTNER, ROBERT Rt. 2
Buda Harvey Reed Ten. 240 acres

POPP, HENRY Rt. 1
Buda 160 acres

PRATT, A. T. MRS. Rt. 1
Buda Marshal Stutzman, Opr. 220 acres

PRATT, ARTHUR T. Rt. 2
Neponset 227 acres

PRATT, HOWARD
Neponset

Rt. 2
80 acres

PRATT, HARRY ESTATE
Buda Ward Pratt Ten.

Rt. 1
192 acres

PRATHER, HARRY
Buda

Rt. 1
80 acres

PRATHER, HARRY
Buda In Fam. 100 Years

Rt. 1
160 acres

RIEKER, HENRY
Buda

Rt. 1
160 acres

ROTH, SAMUEL R.
Mineral

Rt. 1
40 acres

ROYCE, HERBERT C.
Neponset

Rt. 2
120 acres

ROYCE, HERBERT C.
Neponset

Rt. 2
137 acres

SHARKEY, D. H. Rt. 2
Neponset 50 acres

SCHERTZ, LYDIA Rt. 2
Bradford 160 acres



STARK-BUREAU GRAIN CO. Rt. 1
Buda LeRoy Larson Mgr.

SCHULTZ, WALTER Rt. 1
Buda 120 acres

SWEARING, MABEL MRS. Rt. 1
Buda Leslie Van Draw. Ten, 35 yrs. 220 acres
Grain & Stock Farm

TAUTKUS, TONY Rt. 2
Neponset 30 acres

SWEARINGEN, MABEL MRS. Rt. 1
Buda Arthur Tumbleson Ten. 33 Years
262 acres

TILSON, JOSEPH J. Rt. 1
Buda Merrill Tilson Ten. 140 acres

TOFT, RICHARD Rt. 1
Buda 87 acres

TUMBELSON, WILLIAM Rt. 2
Neponset 135 acres



TURNER, CHARLES S. Rt. 2
Buda 1 acre

VAN HYFTE, LAWRENCE
Buda 200 acres

WAGGEMAN, ESTHER MISS Rt. 1
Buda 160 acres

WALTERS, LEVEA G. Rt. 1
Buda Rob. Barnett, Opr. 240 acres

WESSELHOFT, EARNEST Rt. 1
Buda 196 acres

WESTERVELT, MILDRED & BITTING, EDGAR
Buda Rt. 1 Gravel Pit 80 acres

WHITE, VERN — Rt. 1
Buda — 1 acre

WHITE, VERN J. — Rt. 1
Buda Chas. Helton — 149 acres

WHITED, LESTER — Rt. 1
Buda Fred Carper Ten. — 75 acres

WHITED, LESTER — Rt. 1
Buda Fred P. Carper, Ten. — 116 acres

WOOD, NEUMAN A. — Rt. 2
Neponset Dairy Farm — 120 acres

WOOD, MARGARET — Rt. 2
Neponset Chas. Wood — 89 acres

WOODS, MARY MRS. — Rt. 1
Buda Raymond Johnson, Opr. — 160 acres

ZINK, S. H. ESTATE — Rt. 1
Neponset — 240 acres

# MANLIUS TOWNSHIP

## MANLIUS

MANLIUS TOWNSHIP

# GENERAL HIGHWAY MAP

PREPARED BY THE
BUREAU OF RESEARCH AND PLANNING
DIVISION OF HIGHWAYS
DEPARTMENT OF PUBLIC WORKS & BUILDINGS
IN COOPERATION WITH THE
US DEPARTMENT OF COMMERCE
BUREAU OF PUBLIC ROADS

REVISIONS

SEE COUNTY MAP FOR DATES OF REVISIONS ON ROAD TYPE AND CULTURAL FEATURES.

SCALE

1 0 1 2 3 4 MILES

SCALE OF ENLARGEMENTS

0 1/4 1/2 3/4 1 MILE

POLYCONIC PROJECTION

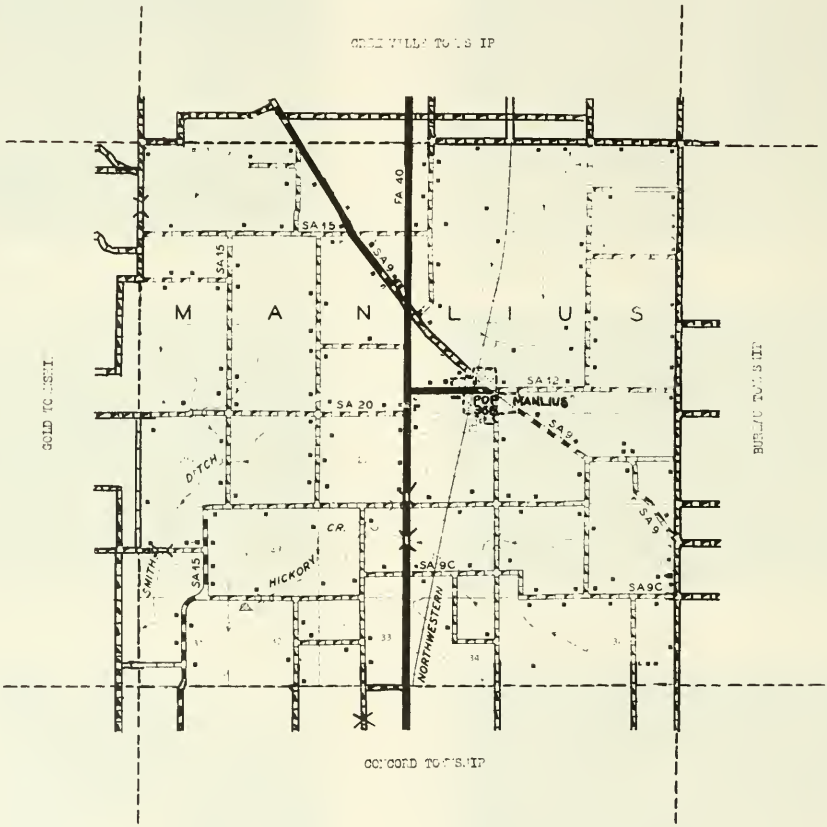

MANLIUS

Just off State 88, northwest of Princeton, the incorporated village of Manlius serves as a trading center for the farming community around it. In 1950 it had a population of 368. It is located on the Chicago & North Western Railroad and contains a number of retail stores, service establishments, a postoffice and banking facilities. The village is the only community in Manlius Township, which has a total population of 919. The township was organized in 1850.



CHURCH OF GOD & BUNKER HILL CEMETERY ASSOCIATION — Buda Rt. 1

UNITED BRETHREN CHURCH — Town — Manlius

MANLIUS BAPTIST CHURCH Rt. 1 Manlius



TRINITY EVANGICAL LUTHERAN CHURCH Manlius



MANLIUS BAPTIST CHURCH Wyanet
Rt. 1 4 acres



MANLIUS HIGH SCHOOL
Manlius

SCHOOL DIST NO. 56 Rt. 2
Sheffield

MANLIUS GRADE SCHOOL
Manlius



SCHOOL DIST.

PROTESTANT CEMETERY
Manlius

MACON TOWNSHIP HALL
Buda Formerly Bunker Hill School
Discontinued 1951

ALTERS, C. H. Rt. 2
Sheffield 154 acres

ANDERSEN, PAUL & ONA Rt. 2
Walnut 163 acres



ANDERSON, AARON Rt. 1
Walnut 120 acres

ANDREWS, C. A. EST. Rt. 2
Sheffield 160 acres

ANSPACH, GEORGE Rt. 1
Sheffield 220 acres

BARBER, CLAUDE L. Rt 1
Walnut 160 acres

BERGLUND, ELMER Rt. 2
Walnut 80 acres

BLOMME ESTATE Rt. 1
Sheffield August Driessen Op.
120 acres

BOHM, FRIEDA MRS. Rt. 2
Walnut 80 acres

BORDEN, WILLIAM Rt. 1
Sheffield 80 acres



CARR, WILBUR Rt. 2
Sheffield Wm. Hartz Ten. 160 acres

CHRISTENSEN, LOUIS Rt. 2
Sheffield 80 acres

CHRISTENSEN, NELS P. Rt. 2
Sheffield 190 acres

CODDINGTON, LUREE Rt. 1
Wyanet 160 acres

COGGINS, EUGENE — Rt. 2
Sheffield — 200 acres

DABLER, FRED — Rt. 1
Wyanet — 160 acres

DABLER, CHARLES H. — Rt. 1
Wyanet — 100 acres

DABLER, GERALD K. — Rt. 2
Wyanet — 118 acres



DABLER, FRANK — Rt. 1
Wyanet — 60 acres

DABLER, HARVEY — Rt. 1
Wyanet — 160 acres

DABLER, FRANK — Rt. 1
Wyanet — 156 acres



DABLER, MARSHALL H. — Rt. 1
Wyanet — 8 acres

DALE, JAMES H. Rt. 2
Sheffield 118½ acres



DALE, THOMAS E. Rt. 2
Walnut 143 acres

DESKEERE, LOUIS Rt. 2
Sheffield 160 acres

DURHAM, WALTER A. Rt. 1
Walnut 125 acres

EDELEFSON, JOHN Rt. 1
Wyanet 160 acres

FINK, JOHN Rt. 2
Sheffield 240 acres

FORD BROTHERS Rt. 2
Sheffield Walter Jacobsen, Opr. 200 acres

FORD, WILLIAM Rt. 1
Sheffield 120 acres

FOX, CAREY C. Rt. 2
Sheffield 80 acres

FRANK, CLARENCE Rt. 1
Manlius 240 acres

FRANK, FRED Rt. 2
Sheffield Harry Frank Ten. 240 acres

FULLER, DON Rt. 2
Sheffield 160 acres

HADGETT, RALPH Box 154
Manlius 170 acres



HALL, EDGAR Rt. 2
Walnut 60 acres

HART, ED Rt. 1
Wyanet 160 acres

HARTZ, WILLIAM Rt. 2
Sheffield Lifetime Resident of Co.
Born 1867 Mineral TWP. 157 acres

HASBROOK, MILO — Rt. 1
Sheffield — 80 acres

HAYDEN, LEE MRS. — Rt. 2
Sheffield — 120 acres

HEWITT, STACY — Town
Manlius — 160 acres

HOCHSTATTER, HENRY
Wyanet — Hired man's house



HOCHSTATTER, HENRY — Rt. 1
Wyanet — 200 acres

HODGETT, RALPH
Manlius — 178 acres

HOFFMAN, HOWARD W. — Rt. 1
Wyanet — 160 acres

HOUGHTON, L. C. — Rt. 2
Sheffield — 117 acres

HOUGHTON, NELSON V.
Sheffield

Rt. 2
87 acres

HOUGHTON, W. K.
Sheffield

Rt. 2
152 acres

HUBBARD, JOHN
Sheffield

Rt. 2
180 acres

HUFFAKER, GEORGE
Wyanet

Rt. 1
160 acres

HURST, CHESTER
Sheffield

Rt. 2
120 acres

HURST, VIRGIL H.
Sheffield

Rt. 2
123 acres

JAQETS
JAQUETS GARAGE
Manlius

JENSEN, ALBERT
Sheffield

Rt. 2
160 acres

JENSEN, ALBERT — Rt. 1
Sheffield — 160 acres

JOHNSON, OSCAR — Rt. 2
Sheffield — 154 acres

JENSEN, KATTE — Rt. 2
Sheffield — 154 acres

JOHNSON, WAYNE F. — Rt. 2
Sheffield — 100 acres

JENSEN, WALLACE — Rt
Wyanet — 180 acres

JORGENSEN, LESTER — Rt. 2
Manlius — 80 acres

JOHNSON, IVAN — Rt. 1
Manlius — 100 acres

KANE BROTHERS — Rt. 1
Sheffield — 220 acres

KERBER, FORREST
Sheffield

Rt. 2
120 acres

KING, DONALD
Walnut

Rt. 2
240 acres



KING, EARL
Manlius

Rt. 1
133 acres

KING, EARL
Sheffield

Rt. 1

KIRKPATRICK, J. M.
Wyanet

Rt. 1
280 acres

KIRKPATRICK, J. M.
Wyanet

Rt. 1
60 acres

KNUDSEN, FRED
Sheffield

Rt. 2
80 acres

KNUDSEN, FRED
Sheffield

Rt. 2
80 acres

KOLP, PERRY — Rt. 2
Sheffield — 60 acres



LE BAHN, FRED — 140 acres — Rt. 2
Sheffield Poly VanBevern Ten.



KRAFT FOODS — Box 52
Manlius

LE BAHN, FRED — Rt. 2
Sheffield — 100 acres

KREBS, GEORGE — Rt. 1
Walnut — 200 acres



LINDNER, GEORGE R. — Rt. 1
Walnut — 200 acres

LEBAHN, E. C. — Rt. 1
Wyanet — 220 acres

MABRY, CHARLES — Rt. 1
Wyanet — 120 acres

MANLIUS ELEVATOR BINS
Manlius



MANLIUS ELEVATOR
Manlius



MANLIUS ELEVATOR
Manlius



MANLIUS LUMBER CO.
Manlius

MC MAHON, PAUL J. Rt. 1
Sheffield 160 acres



MC VICKER, EARL Rt. 2
Sheffield 80 acres

METZ, CARL Rt. 2
Walnut 145 acres



MILLER, ANNA MRS. Rt. 2
Sheffield 191 acres

MILLER, BERT — Rt. 2
Sheffield — 120 acres



MILLER, MARY — Rt. 2
Walnut — 100 acres



MOHR, A. F. — Rt. 2
Sheffield Wayne Mohr Op. — 150 acres



NELICK, ETHYL — Rt. 2
Sheffield Robt. Dabler Ten. — 90 acres



NELSON, CARL O. MR. & MRS. — Rt. 1
Sheffield — 160 acres

NELSON, EDNA M. MRS. — Rt. 1
Sheffield — 80 acres

NELSON, EVELYN (Sisters) — Rt. 1
Sheffield — 153 acres



NELSON, LYLE — Rt. 2
Sheffield — 1½ acres

NELSON, LYLE C. & A. V. Rt. 2
Walnut 241 acres

OLSON, GLENN Rt. 1
Wyanet 120 acres

OLSON, MINNIE MRS. Rt. 1
Wyanet 80 acres

OLSON, MINNIE MRS. Rt. 1
Wyanet 160 acres

PETERSON, ANNA Rt. 2
Sheffield Ted Klockenga Ten200 acres

PIERSON, AMEL Rt. 2
Manlius 105 acres

PITTMAN, ANNA Rt. 2
Walnut 160 acres

PITTMAN ESTATE Box 45
Manlius 98 acres

PITTMAN, LEWIS
Sheffield

Rt. 2
120 acres

PLUMLEY, LESLIE
Manlius

Rt. 1
175 acres

PLUMLEY, LESLIE E.
Sheffield

Rt. 2
175 acres

RAABE, DANIEL H.
Wyanet

Rt. 1
160 acres

RAABE, HENREY ESTATE
Wyanet

Rt. 1
232 acres

RAABE, LE ROY
Wyanet Merlon Raabe Ten.

Rt. 1
160 acres

RAABE, LE ROY
Wyanet Merlon Raabe Ten.

Rt. 1
120 acres

RASMUSSEN, HENRY
Sheffield

Rt. 2
161 acres

RUDIGER, FRED — Rt. 1
Wslnut — 153 acres

SANDEN, RUTH MRS. — Rt. 1
Wyanet — 120 acres

SCHMIDT, EMMA — Box 51
Manlius — 176 acres

SCHMIDT ESTATE — Rt. 2
Sheffield — 120 acres



SCHMIDT, ETHEL — Rt. 2
Sheffield — 50 acres

SCHMIDT, FRED — Rt. 2
Sheffield — 160 acres

SCHMIDT, HENRY — Rt. 1
Sheffield — 80 acres



SCHMIDT, MARVIN — Rt. 1
Sheffield — 160 acres



SCHMIDT, MAURICE Rt. 1
Sheffield 80 acres

SCHMIDT, MAURICE & KRAGER, CECIL
Manlius Allis Chalmers & New Machin.
Rt. 1 1 6/10 acres

SCHMIDT, THEODORE Rt. 1
Wyanet Ten. A. Rombouts 200 acres

SCHMIDT, THEODORE Rt. 1
Sheffield 80 acres



SCHUMANN, WM. Rt. 1
Sheffield Alvin Behrens Ten132 acres

SCHUNEMAN, A. T. Rt. 2
Sheffield 160 acres

SCHUNEMAN, CARL Rt. 2
Sheffield Al. Miller Ten. 320 acres

SCHUNEMAN, CARL Rt. 2
Manlius Stan. Miller Ten 170 acres

SKINNER, JULIA & KNUDSEN, TENA
Sheffield Rt. 1 120 acres

SPENCER, PAUL Rt. 1
Sheffield 80 acres

STICKEL, EARL Rt. 2
Walnut 80 acres

STIER, CHARLES Rt. 1
Walnut 45 acres



STIER, CHARLES Rt. 1
Walnut 160 acres

SWAN, EARL Rt. 2
Sheffield 80 acres

SWANSON, CLARENCE Rt. 2
Walnut 160 acres

SULLIVAN, ZITA Rt. 1
Wyanet 190 acres

TESKE, E. L. Rt. 2
Sheffield Marvin Fordham Ten.
160 acres

THOMPSON, MYREL Rt. 1
Wyanet 160 acres

TWIDDEL, TOM Rt. 2
Walnut 40 acres

TWIDWELL, GEORGE Rt. 1
Wyanet 88 acres

TWIDELL, THOMAS Rt. 1
Wyanet 140 acres

VAN ORMER, LLOYD Rt. 1
Wyanet 160 acres

VAN ORMER, P. M. Rt. 2
Sheffield 120 acres

VAN ORMER, WILBUR Rt.
Manlius Box 41

VERHIGH, CLEMATENA — Rt. 1
Wyanet — 20 acres

VOLS, PHILIP — Rt. 1
Wyanet — 120 acres



WALLACE, W. A. — Rt. 2
Walnut — 200 acres

WATKINS, WILLIAM — Rt. 2
Sheffield — 248 acres

WESSEL, JULIA — Rt. 1
Walnut — 240 acres

WHITTAKER, ORVILLE
Manlius — 158 acres

WING, FRANK MR. & MRS. — Rt. 2
Sheffield — 138 acres

WIRTH, EDWARD L. — Rt. 1
Wyanet — 200 acres

WIRTH, EDWARD L. Rt. 1
Wyanet Lavern Taylor Ten. 200 acres

WOLZFELT, JENNIE MRS. Rt. 2
Walnut 60 acres

WOLZFELT, JENNIE MRS. Rt. 2
Walnut 123 acres



ZIMMERMAN, FRANCIS C. Rt. 2
Sheffield 100 acres

# MILO TOWNSHIP

## MILO

## STORAGE

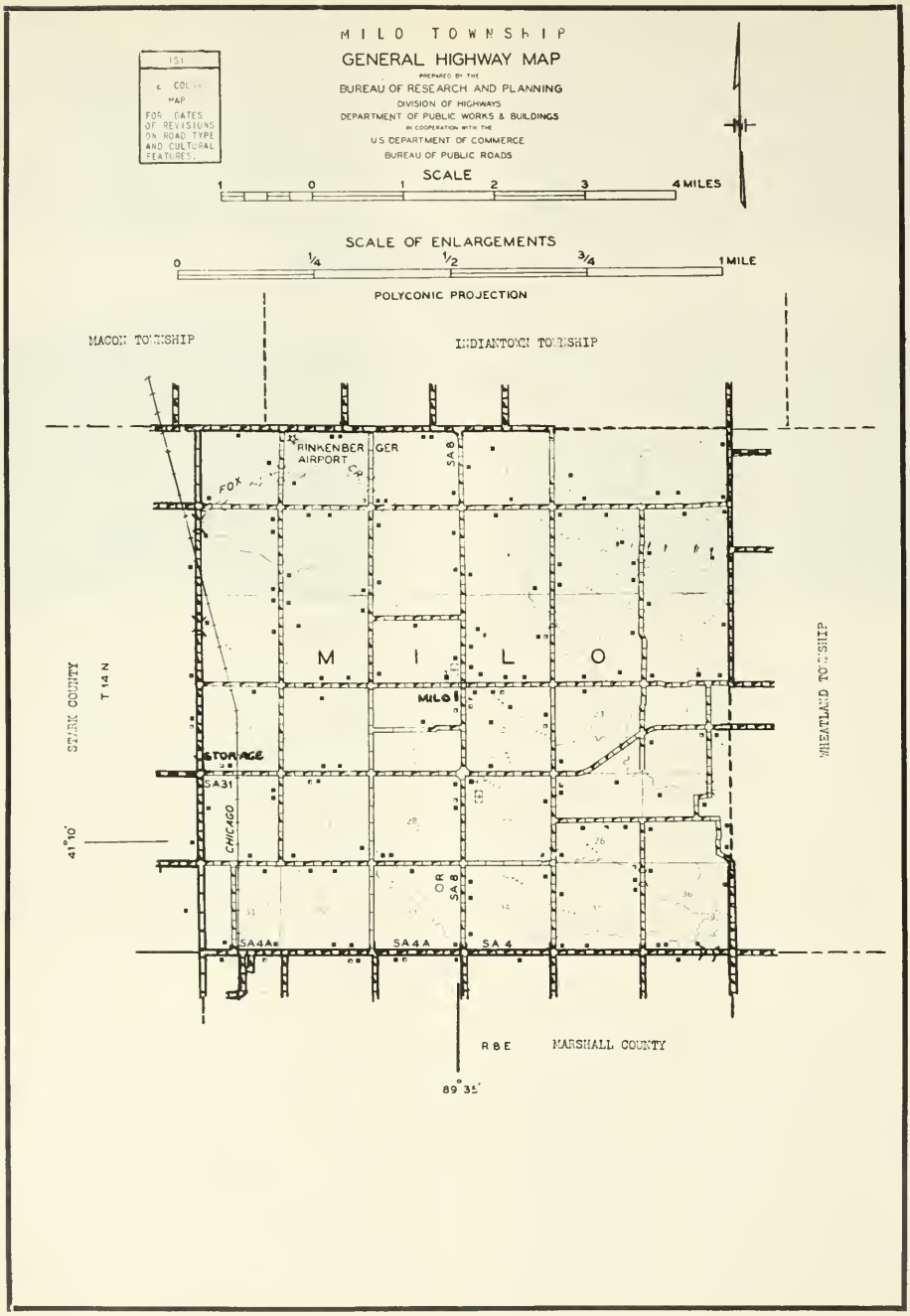
MILO TOWNSHIP
GENERAL HIGHWAY MAP
PREPARED BY THE
BUREAU OF RESEARCH AND PLANNING
DIVISION OF HIGHWAYS
DEPARTMENT OF PUBLIC WORKS & BUILDINGS
IN COOPERATION WITH THE
U.S. DEPARTMENT OF COMMERCE
BUREAU OF PUBLIC ROADS
SCALE
1 0 1 2 3 4 MILES
SCALE OF ENLARGEMENTS
0 1/4 1/2 3/4 1 MILE
POLYCONIC PROJECTION
MACON TOWNSHIP
INDIANTOWN TOWNSHIP
RINKENBERGER AIRPORT
SA 8
FOX
M I L O
MILO
STORAGE
SA 31
CHICAGO
OR SA 8
SA 4A
SA 4
STARK COUNTY
T 14 N
41° 10'
WHEATLAND TOWNSHIP
R 8 E
MARSHALL COUNTY
89° 35'

MILO

In the center of Milo Township, at the southern edge of the county, lies the small hamlet of Milo. It is surrounded on all sides by the level, productive farms of the area. Just northwest of the hamlet may be found Rinkenberger Airport, one of the several landing fields of the county. Milo is located in Milo Township, which in 1950 had a total population of 585.

CITY OF PRINCETON

## STORAGE

Another small hamlet in Milo Township is Storage, located on the Chicago & North Western Railroad. It, also, is situated near the Rinkenberger Airport.

ABEL, OTIS Rt. 2
Bradford 240 acres

ALBRECHT, HAROLD Rt. 2
Bradford

ALBRECHT, SILAS L. Rt. 1
Tiskilwa James L. Turner, Ten. 335 acres

ALLEN, JOE Rt. 2
Bradford Stan. Robison 160 acres



BACON, DONALD Rt. 2
Tiskilwa 160 acres

BARRETT, C. C. DR. Rt. 2
Bradford 160 acres
Eugene Feldges Ten..

BARRETT, C. C. Rt. 2
Bradford 172 acres

BORG, CONNIE Rt. 2
Bradford Edgar Borg Ten. 80 acres

COGGINS, JOHN Rt. 2
Bradford 80 acres

BUTTE, DONALD Rt. 2
Bradford 240 acres



COHRS, JAMES Rt. 2
Bradford 153 acres

CARR EST.. Rt. 2
Bradford Clarence Hawkins 485 acres

COHRS, WILL Rt. 2
Bradford 140 acres

CHORS, HENRY Rt. 2
Bradford Loyld Turner 260 acres

CONN, ALIVE Rt. 2
Bradford 100 acres



DUKE, BELLE MRS. Rt 2
Bradford Glen Campbell 260 acres

DURHAM, JOHN C. Rt. 2
Bradford 120 acres

FARLEY, RAYMOND D. Rt. 2
Bradford John Farley Ten. 160 acres

FATE, F. A. Rt. 2
Bradford Harold Johnson Ten160 acres

FINNEGAN EST. Rt. 2
Bradford Glen Wall Ten. 240 acres

FORTH, RALPH Rt. 2
Bradford 114 acres

GINGERICH, LESSIE Rt. 2
Bradford Donald Scott Ten.
240 acres

GOODWIN, GUY Rt. 2
Bradford 38 acres

HAHN, CONRAD — Rt. 2
Bradford — 80 acres

HORACK, WAYNE — Rt. 2
Bradford — 164 acres

HALL, GILBERT — Rt. 2
Bradford Clarence Coook — 15 acres

HUFNAGEL, JOHN MRS. — Rt. 2
Bradford — 28 acres

HARPER, RAY — Rt. 2
Bradford — 120 acres

TURNES SISTERS — Rt. 2
Bradford — 160 acres

HAYES, ALBERTA MRS. — Rt. 2
Bradford Merton Hayes Ten. — 120 acres

KAUFMANN, JOHN WILLIAM & ALMA — Rt. 1
Tiskilwa — 152 acres

LOW, DONALD Rt. 2
Bradford 120 acres



REAL, JAMES Rt. 2
Bradford 235 acres

NORA, DR. Rt. 2
Bradford 160 acres

RINKENBERGER, HERMAN
Bradford Dan Bohlen, Opr. 70 acres

PETERSIN, HAROLD Rt. 2
Bradford 160 acres

ROUSE, CHARLES W. Rt. 2
Bradford 80 acres



RANSOM & BAUER Rt. 1
Bradford 179½ acres

SHARKEY, ELLEN, MRS. Rt. 2
Bradford Bernardo Sharkey Ten.
230 acres

STAUFFER, NICK Rt. 2
Bradford Since. 1915 80 acres

WILKEN, A. Rt. 2
Bradford 120 acres

THOMPSON, HAROLD Rt. 2
Bradford Oscar Borg Ten. 203 acres

WINLSOW, W. L. Rt. 2
Bradford 227 acres

TROUBGH, OTTO Rt. 2
Bradford R. H. Campell 67 acres

WOODEN, GILBERT Rt. 2
Bradford 160 acres

WHITE, CLARA Rt. 2
Bradford Vern Harmon Ten. 220 acres

WOODEN. GILBERT Rt. 2
Bradford Silas Albrecht 80 acres

# MINERAL TOWNSHIP

## MINERAL

## SHEFFIELD

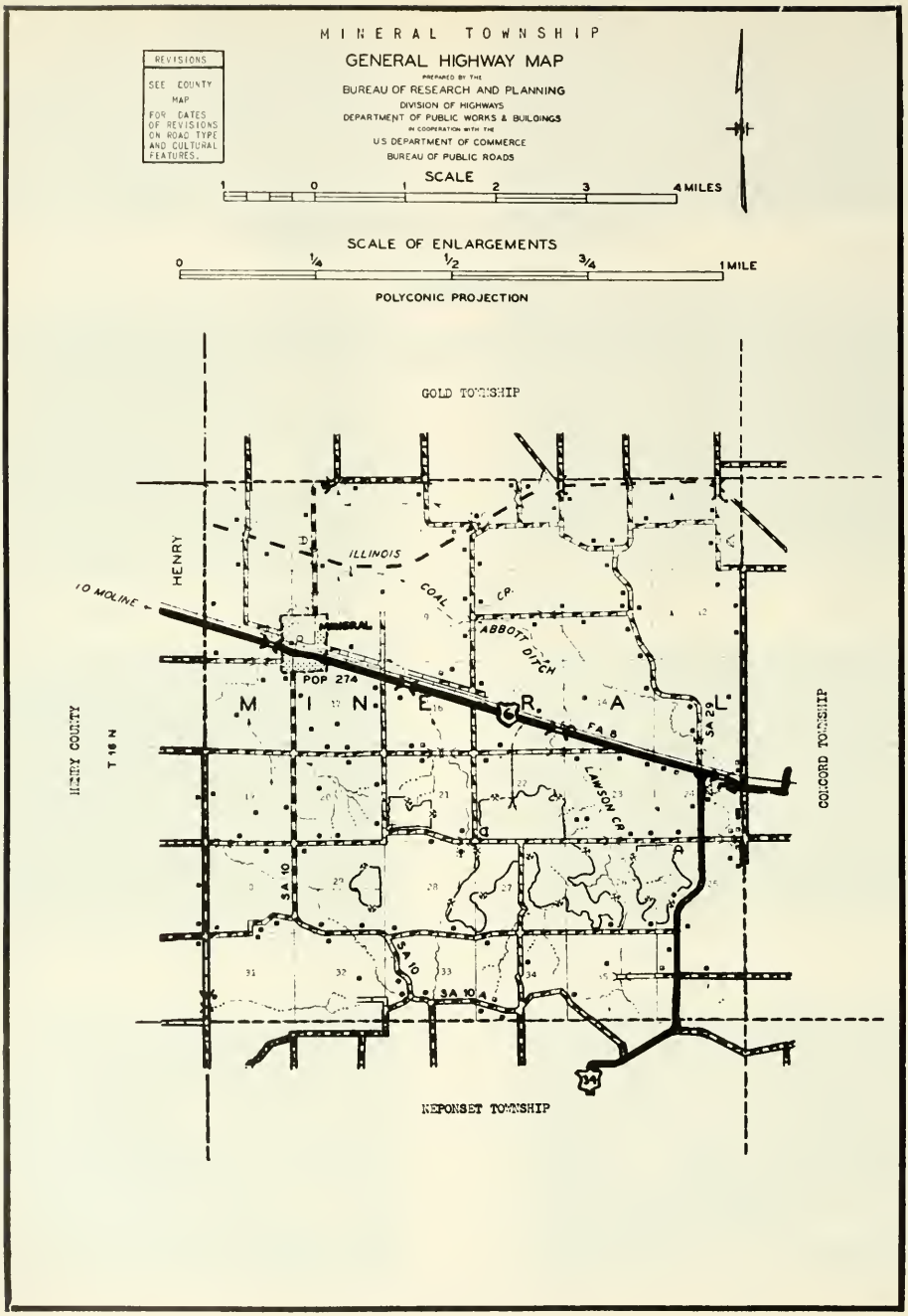
MINERAL TOWNSHIP
GENERAL HIGHWAY MAP
PREPARED BY THE
BUREAU OF RESEARCH AND PLANNING
DIVISION OF HIGHWAYS
DEPARTMENT OF PUBLIC WORKS & BUILDINGS
IN COOPERATION WITH THE
U.S. DEPARTMENT OF COMMERCE
BUREAU OF PUBLIC ROADS
REVISIONS
SEE COUNTY MAP FOR DATES OF REVISIONS ON ROAD TYPE AND CULTURAL FEATURES.
SCALE
1 0 1 2 3 4 MILES
SCALE OF ENLARGEMENTS
0 1/4 1/2 3/4 1 MILE
POLYCONIC PROJECTION
GOLD TOWNSHIP
HENRY
10 MOLINE
ILLINOIS
COAL CR.
ABBOTT DITCH
MINERAL
POP 274
MINERAL
FA 8
SA 29
LAWSON CR.
HENRY COUNTY
T 16 N
COLCORD TOWNSHIP
SA 10
SA 10
3A 10 4
KEPONSET TOWNSHIP

MINERAL

Principal community of Mineral Township, at the western edge of the county, is the incorporated village of Mineral, with a population of 274. It has a number of retail stores, service establishments and a postoffice. The village is located on the Chicago, Rock Island & Pacific Railroad and on US 6. The township in which it is situated was organized in 1850 and today has a total population of 790.

## SHEFFIELD

Laid out in 1852 by the Sheffield Mining Company, the incorporated village of Sheffield has a present population of 995. It is the principal community of Concord Township, located west of Princeton. Part of Sheffield village, numbering twelve inhabitants, lies in adjoining Mineral Township.

The village has a number of retail stores, service establishments, a post-office, banking facilities and a branch of the Railway Express Agency. It is situated on the Chicago, Rock Island & Pacific Railroad and on US highways 6 and 34. At the present time Concord Township has a total population of 2,324. The township was organized in 1850.



ADVENT CHRISTIAN CHURCH Mineral
Rev. Marlin Johnston



METHODIST CHURCH Mineral
Rev. Isaac Mason

ANDERSON, LEONARD Rt. 1
Sheffield 160 acres

BAKER, WILLIAM J. DR. Rt. 2
Neponset 260 acres

BAKER, WILLIAM J. DR. Rt. 2
Neponset

BANNAS, OTTO C. Rt. 1
Neponset 103 acres

BARTHOLD, MARTHA MRS. Rt. 1
Sheffield Homer Hasbrcok & Son Ten.
388 acres

BLAKE, DEAN & MARILYN Rt. 1
Neponset Wilbur Blake Op. 160 acres

BLAKE, WILBUR E. Rt. 1
Neponset 60 acres



BLOSSER, ROY S. Rt. 1
Sheffield 174 acres

BOYDEN, ALBERT ESTATE Rt. 1
Sheffield Ella Dant Ten. 33 Years.
200 acres

BRANDT, LOUIS W. Box 47
Mineral 120 acres

BRADY, J. L. Rt. 1
Mineral 120 acres

BRIESER, ERNEST C. Rt. 1
Mineral 160 acres

BRIESER, RAYMOND E. Rt. 1
Mineral 80 acres

BRIESER, RAYMOND E. Rt. 1
Mineral 40 acres

CAMERON, CHAS. Rt. 1
Mineral 160 acres

CAUWELS, CYRIEL Rt. 1
Sheffield 120 acres

CHISTIN, BASIL Rt. 2
Sheffield 93 acres

COUNTY GRAVEL PIT Rt. 2
Sheffield 10 acres

COLE, RALPH G. Rt. 2
Sheffield Orland Olson, Ten. 192 acres

CROEGAERT, AUGUST Box 104
Mineral 3 acres

COLE, THOMAS F. Rt. 2
Sheffield 120 acres

CROEGAERT, RAY R. Rt. 1
Mineral 160 acres

COMP, MABEL MRS. Rt. 1
Sheffield Ward Riley Ten. 160 acres

DeBATES, FLOMAN Rt. 2
Neponset 120 acres



DeBATES, FLOMAN Rt. 2
Neponset 65 acres

DESPLINTER, EDWARD
Mineral

DECKER, FRANK E. Rt. 1
Mineral Grain & Livestock Farm
Duane Keim Ten. 223 acres

DEWEY, F. C.
Mineral

GEORGE DILLON CONOCO STATION
Mineral

DONNELLY, FRANK Rt. 1
Sheffield Frank Vanloo, Opr. 158 acres

DOWNEY, WILLIAM Rt. 2
Sheffield 220 acres

ELY, ETHEL MRS. Rt. 1
Mineral 196 acres

EMMERSON, CARRIE Rt. 1
Sheffield 23½ acres



FEDERAL NO. IOWA GRAIN CO.
Mineral

FLORKETWITZ, JOHN H. Rt. 1
Mineral 140 acres

GETZ, FRED JR. Rt. 1
Sheffield 73 acres

GETZ, FRED JR. Rt. 1
Sheffield 88 acres

GIBBS, E. C. Rt. 2
Sheffield Herman Jaggers Ten.
127½ acres

GINGRICH, CECIL O. Rt. 1
Mineral Dale Gingrich Res. 129 acres

GINRICH, CECIL, OTTO Rt. 2
Sheffield 113 acres

GINGRICH, GILBERT — Rt. 2
Sheffield — 120 acres

GINGRICH, NELLIE — Rt. 2
Sheffield Kenneth Moore, Ten. — 160 acres



GINGRICH, HAROLD — Rt. 2
Sheffield Glenn Malone, Opr. — 160 acres

GRADERT, LESTER D. — Rt. 1
Sheffield — 183 acres

GINGRICH, HERMAN C. — Rt. 2
Sheffield — 93 acres

HAGERMAN, ALFRED — Rt. 1
Sheffield — 80 acres

GINGRICH, HERMAN C. — Rt. 1
Mineral — 120 acres

HANSON, BOYD — Rt. 2
Sheffield — 99 acres

HANSEN, WILLIAM Rt. I
Sheffield 80 acres



HILL TOP TAP & GRILL
Mineral E. B. Moeller Owner ½ acre

HARMONY CLUB Rt. I
Sheffield Henry Martin 1½ acres

HODGETT, ADA L. Rt. I
Sheffield 160 acres



HARRIS, JOHN Box II
Mineral 3 acres

HODGETT, GEO. J. Rt. I
Mineral III acres

HECKMAN, LOUISE MRS. Rt. I
Mineral Lester Linaweaver Ten. 33 Yr.
215 acres

HODGMAN, MUNGOR Rt.
Sheffield Harry Barton Ten 21 Yrs.

HOLBROOK, C. V. Rt. 1
Mineral 120 acres

HOWARD, ANNA Rt. 1
Mineral Chas. De Pauw 160 acres

IMMESOETE, ARTHUR J. Rt. 1
Mineral 131 acres

JOHNSON, ELMER E Rt. 1
Sheffield Box 18 80 acres
Johnson Residence-61 years

JOHNSON, IRENE TAYLOR MRS. Rt. 1
Neponset Herb Verbout Ten. 220 acres

JOHNSON, LEMUEL A. ESTATE Rt. 2
Sheffield 210 acres

JOHNSON, PETER M. Rt. 1
Sheffield Ten. A. Johnson 240 acres



JOHNSON, PETER M. Rt. 1
Sheffield Woodrow Jenkins Ten.

JOHNSON, RALPH A. Rt. 1
Sheffield 2 acres



KRAHN, LAWRENCE SR., HATTIE,,
Neponset Lawrence Jr. 130 acres

LAMPRICHT, MARGARET & MC CULLOUGH KENNETH
Mineral Rt. 1 160 acres
Lawrence DePauw, Ten.

LANDSIEDEL, LA VERN Rt. 1
Mineral 180 acres

LAWTON, & TRIMBLE Rt. 1
Sheffield R. Bradley. Ten. 340 acres

LAWTON & TRIMBLE Rt. 2
Sheffield 225 acres

LINDNER, AGATHA Rt. 2
Sheffield John Foes 360 acres

LINDNER, AGATHA Rt. 2
Sheffield Francis Foes, Opr.

LINDNER, FRED MRS. Rt. 2
Sheffield Gilbert Faiet 200 acres
Livestock & Grain Farm

LORENSON, HENRY Rt. 1
Sheffield 137 acres

E. B. LYON GARAGE
Mineral

MC CABE, WM. B. Rt. 1
Mineral 160 acres

MC KEE J. B. MRS. Rt. 2
Sheffield 200 acres



MC KEE, J. B. Rt. 2
Sheffield 71 acres

MIDLAND ELECTRIC COAL CO. Rt. 1
Sheffield Guy Winefordner, Ten. 508 acres

MIDLAND ELECTRIC COAL CO. Rt. 1
Sheffield Ten. Geo. Anderson 263 acres

MIDLAND ELECTRIC COAL CO. Rt. 1
Sheffield

MIDLAND ELECTRIC COAL CO. Rt. 1
Sheffield A. Heise 560 acres

MIDLAND ELECTRIC COAL CO. Rt. 1
Sheffield

MIDLAND ELECTRIC COAL CO. Rt. 1
Sheffield

MIDLAND ELECTRIC COAL CO. Rt. 1
Sheffield



MIDLAND ELECTRIC COAL CORP. Rt. 1
Sheffield 200 acres

MIDLAND ELECTRIC COAL CO. Rt. 1
Sheffield 640 acres

MIDLAND ELECTRIC COAL CO.
Sheffield 220 acres

MIDLAND ELECTRIC COAL CO. Rt. 1
Sheffield (vacant) 226 acres

MIDLAND ELECTRIC COAL CO. Rt. 1
Sheffield 508 acres

MIDLAND ELECTRIC COAL CO. Rt. 3
Kewanee W. Hoefler, Ten. 78 acres

MIDLAND ELECTRIC GOAL CO. Rt. 1
Sheffield 80 acres



MIDLAND ELECTRIC COAL CO. Rt. 1
Sheffield 80 acres



MILLE, AMELIA Rt. 1
Sheffield 39 acres

MILLER, MARLOW N. Rt. 2
Sheffield 191 acres

MINERAL COMMUNITY CONSOLIDATED
SCHOOLS Dist. 142 Fred Peters Supt.
Mineral

MODLIN, FLOYD MRS. Rt. 1
Mineral Ten. Donald Bates 160 acres

MOON, DALE MR. & MRS. Rt. 1
Sheffield DAVIES, GLADYS MISS
174 acres

MOORE, GEORGE E. Rt. 1
Mineral 40 acres

MORGAN, ANDREUE J.
Mineral 5 acres



MULLINS, W. E. Rt. 2
Neponset James Christian, Opr. 260 acres

MULLINS, WILLIAM E. Rt. 1
Neponset 160 acres

MULLINS, WILLIAM E. Rt. 1
Neponset 250 acres

NELSN BROS.
Sheffield

NIELSEN, EMANUEL Rt. 1
Mineral 110 acres

ODGEN, WILLIS Rt. 1
Mineral 120 acres

PALMER, RAYMOND Rt. 1
Mineral 120 acres

PETERSEN, ELLA MRS. Rt 2
Sheffield Elmer Frank Ten. 232 acres

PETERSON, ELMER & CHARLES Rt. 2
Sheffield 202 acres

PETERSON, FRANKLIN Rt. 1
Sheffield 71 acres

PETTIT, PAUL L. & HELEN B. Rt. 2
Neponset 222 acres

PIERSON, LEONARD Rt. 1
Sheffield H. Piekson 160 acres

POLLARD, PAULINE Rt. 1
Mineral Wm Fornoff Ten. 30 Years
190 acres

RAKESTRAW, ROY Rt. 1
Mineral 320 acres

PRIOR, HORACE G. Rt. 2
Neponset 80 acres

REIDER, EVA MRS. Rt. 2
Sheffield Vernon Hansen 200 acres

QUICKLE, READUS H. Rt. 1
Sheffield

REINERT BARTELS STANDARD SERVICE
Mineral

RAKESTRAW, BERT A. Rt. 1
Mineral 1 acre

SHEFFIELD DOOR INC.
Sheffield

SHEFFIELD LUMBER CO.
Sheffield



SHEFFIELD SHALE PRODUCTS CO. Rt. 1
Sheffield 20 acres

SKINNER, ALBERT R. Rt. 2
Sheffield 112 acres

SMITH, JOHN & SON
Sheffield

SMUCKER, WILBUR Rt. 2
Sheffield Marve Ringenberg Ten.
200 acres

SPEARS, HAROLD H. 53 acres
Mineral Box 227

SPEARS, MABEL MRS. ESTATE Rt. 1
Sheffield 174 acres

SPEARS & ODELL (vacant) Rt. 1
Sheffield 360 acres

SPEARS & ODELL (vacant) Rt. 1
Sheffield

TOMLINSON, C. W. Rt. 1
Sheffield 120 acres



STIER, GARFIELD Rt. 1
Sheffield 1¼ acres

TRAVELERS MOTEL
Mineral F. B. Moeller Owner ½ acre

STONE, JACOB MRS. Rt. 2
Sheffield 100 acres



TRUEDSON, W. Z. ESTATE Rt. 2
Sheffield 130 acres

TEERLINCK, DEAN E. Rt. 1
Sheffield 160 acres

TRUDSON, W. Z. Rt. 1
Sheffield 75 acres

TURNER, GABY Rt. 2
Sheffield 1 acre

VAN HULLE, H. Rt. 1
Sheffield 60 acres



VAN HULLE, JULIUS & MARY Rt. 2
Sheffield 138 acres



VAN MEIR, EDWARD Rt. 2
Sheffield Brown Swiss Dairy Cattle
120 acres

WOLTIL, ROBERT Rt. 2
Bradford Arnold Pettit Ten.
240 acres

WOOD, TRACIE Rt. 2
Sheffield Glenn EllisTen. 240 acres

WOOD, T. J. Rt. 1
Sheffield Ten. Robert Rogers 272 acres

WOODEN, GIL Rt. 2
Bradford 120 acres

# NEPONSET TOWNSHIP

## NEPONSET

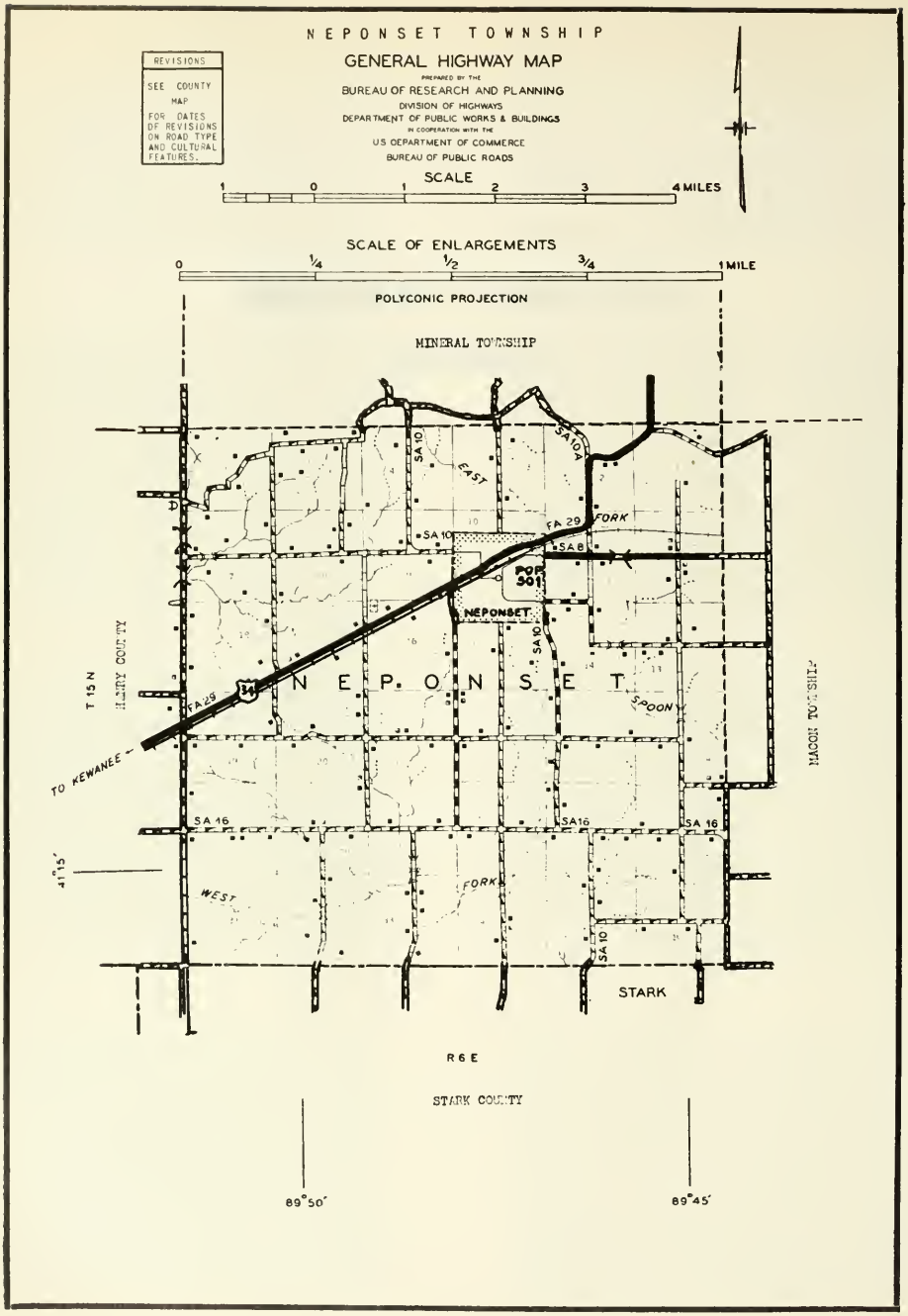
NEPONSET TOWNSHIP
GENERAL HIGHWAY MAP
PREPARED BY THE
BUREAU OF RESEARCH AND PLANNING
DIVISION OF HIGHWAYS
DEPARTMENT OF PUBLIC WORKS & BUILDINGS
IN COOPERATION WITH THE
US DEPARTMENT OF COMMERCE
BUREAU OF PUBLIC ROADS
REVISIONS
SEE COUNTY MAP FOR DATES OF REVISIONS ON ROAD TYPE AND CULTURAL FEATURES.
SCALE
1 0 1 2 3 4 MILES
SCALE OF ENLARGEMENTS
0 1/4 1/2 3/4 1 MILE
POLYCONIC PROJECTION
MINERAL TOWNSHIP
SA 10
EAST
SA 10A
FA 29
FORK
SA 10
SA 8
POP 301
NEPONSET
SA 10
N E P O N S E T
SPOON
T 15 N
HENRY COUNTY
FA 29
34
TO KEWANEE
MACON TOWNSHIP
SA 16
SA 16
SA 16
41°15'
WEST
FORK
SA 10
STARK
R 6 E
STARK COUNTY
89°50'
89°45'

## NEPONSET

Founded more than seventy-five years ago, the incorporated village of Neponset today has a population of 501. It is located in the southwest corner of the county on the Chicago, Burlington & Quincy Railroad and on US 34. The village has a number of retail stores, service establishments, banking facilities and a postoffice. It is the only community in Neponset Township, which was organized in 1850 and which now has a total population of 1,053.

FIRST METHODIST CHURCH Neponset
Erected 1911 Organized 1841

**NEPONSET FARMERS**
**GRAIN ELEVATOR COMPANY**
GRAIN — FEED — SEED — COAL
FERTILIZER • FARM SUPPLIES
NEPONSET ILLINOIS




NEPONSET COMMUNITY CONSOLIDATED
GRADE SCHOOL Neponset Built 1949
Mrs. Edith Whaples

NEPONSET TWP HIGH SCHOOL Erec. 1926
Neponset Warren Krughoff Principal.



CATHOLIC CEMETERY Rt. 1
Buda

NEPONSET CEMETERY Town
Neponset

NEPONSET CEMETERY Rt. 1
Neponset

U. S. CANAL HOUSE Rt. 2
Sheffield 1 acre

ALDERMAN, LESTER Rt. 1
Neponset Wm. Craine Ten. 100 acres

ARMSTRONGS TEXACO STATION
Neponset Harry Armstrong Owner

BAILEY, SMITH HELEN MRS. Rt. 1
Neponset UPTON, SMITH LOUISE MRS.
George W. Harvey Ten. 200 acres

BAKER, FRED Rt. 1
Neponset 80 acres

BAKER, WILLIAM J. DR. Rt. 2
Neponset 89 acres

BAKER, WILLIAM J. DR. Rt. 2
Neponset John Verbout Ten. 294 acres

BAKER, WM. J. DR. Rt. 2
Neponset

BAKER, WILLIAM J., DR. Rt. 2
Neponset John Mahler, Ten.

BAKER, WM. J. DR. Rt. 2
Neponset Ten. Harry Norton 306 acres

BALLANS, ANNA Rt. 2
Neponset 120 acres

BAKER, WILLIAM J. DR. Rt. 2
Neponset 106 acres

BARKER, FRED Rt. 1
Neponset 4 acres

BATES, L. M. Rt. 1
Neponset In Family 100 Yrs. 90 acres

BENNETT, HOWARD Rt. 2
Neponset 160 acres

BENNETT, LAWRENCE Rt. 2
Neponset Glen Bennett Ten. 80 acres

BENNETT, LAWARENCE Rt. 2
Neponset 80 acres

BENNETT, LAWRENCE Rt. 2
Neponset 80 acres

BENNETT, LAUENCE Rt. 1
Neponset LLoyd Bennett Ten. 200 acres

BERRY, BERT B. Rt. 2
Neponset 240 acres

ROWEN, GEORGE A. Rt. 1
Neponset Ken. Brady Op. 162 acres

BOWEN, HARRY E. Rt. 1
Neponset Orval Bowen Op. 234 acres

BOWEN, JOHN A. Rt. 1
Neponset 296 acres

BRADY, KENNETH Rt. 1
Neponset 120 acres

BRADY, WILLIAM E. Rt. 2
Neponset General Farming 80 acres

BROWNLEE, S. P. Rt. 1
Neponset 160 acres

BURNETT, GORDON Rt. 1
Neponset Lawrence Childs Ten.
160 acres



BURNETT, GORDON Rt. 1
Neponset Ray Turner Op. 80 acres

BUSWELL, JANET MISS
Neponset Wilbur Blakes, Ten. 417 acres

BURNETT, W. J. Rt. 1
Neponset 21 acres

CHRISTIAN, EVO MR. Rt. 1
Neponset Duane Cathelyn Ten180 acres

CARPENTER, JULIA MRS. Rt. 2
Neponset 50 acres

CLAEYS, MARCEL & ELISA Rt. 1
Neponset 160 acres

CHIASSON, MRS. LILLIAN Rt. 2
Neponset 160 acres

COATES, ROBERT R. Rt. 2
Neponset 80 acres

CHIASSON, T. L. MRS. Rt. 2
Neponset LLoyd Armstrong Ten
320 acres

COATES, ROBERT R. Rt. 2
Neponset 80 acres

COATES, ROBERT R. Rt. 2
Neponset 129 acres

CRAIG, HAROLD Rt. 1
Neponset 120 acres



CURRAN, MILDRED MRS. Rt. 2
Neponset 112 acres

CURRIER, ALVA C. Rt. 2
Neponset 160 acres

CURRIER, ALVA C. Rt. 2
Neponset 240 acres

DAHL, CARRIE MRS. Rt. 1
Neponset 70 acres

DAHL, CARRIE MRS. Rt. 1
Neponset 125 acres

DAHL, CARRIE Rt. 2
Neponset Steven Fisher, Opr. 104 acres

DANA, IDA MRS. Rt. 2
Neponset Vic. Lyford Ten. 65 Years
190 acres

DANA, IDA I. MRS. Rt. 1
Neponset 294 acres

DANA, IDA Rt. 2
Neponset LeRoy Dana 100 acres

DAVIS, BRUCE & KELLY, TOM Rt. 1
Neponset Richard Green 160 acres

ERMA'S DENEV CAFE Town
Neponset

DEVENYNS, LOUISE M. MRS. Rt. 2
Neponset 160 acres

ELDRIDGE, LULU MISS Rt. 1
Neponset Ed. Serie, Ten. 161 acres

ENTAS, FRANK C. Rt. 3
Kewanee 78 acres

GIRVEN, EMMA Rt. 2 263½ acres
Neponset Ralph Giruen, Ten.
In Stabler family over 50 years.

GOLBY, JOHN Rt. 2
Neponset 160 actes

CROEGAERT, OSCAR Rt. 1
Neponset 76 acres

GUNNING, BERTHA MRS. Rt. 2
Neponset (Pleasant View) 200 acres
In Gunning family since 1856

GUNNING, LESLEY R. Rt. 2
Neponset 80 acres
In Gunning name since 1864

GUTHRIE, ELMER MRS. Rt. 1
Neponset 120 acres

HAMILTON, LULA Town
Neponset 1 acre

HEISE, FREEMAN Rt. 1
Neponset 120 acres

HEISE, HERMAN Rt. 1
Neponset Arthur Heise Op. 210 acres

HEISE, RUBEN Rt. 1
Neponset 155 acres

HEISE, WALTER O. & EDWIN Rt. 1
Neponset 176 acres

HEISE, WILLIAM ESTATE Rt. 1
Neponset Walter Ovart Ten. 120 acres

HODGE, VIOLET MRS. Rt. 1
Neponset John Pickering Ten.
113 acres

HOOD, GROVER & JOHN Rt. 1
Neponset 40 acres

HOOGERWERF, LAWRENCE Rt. 2
Neponset Floyd Hoogerwerf 154 acres

JACKSON, ADDIE MRS. Rt. 1
Neponset Del. M. Jackson, Ten

JANSEN, PHILLIP S. Rt. 1
Neponset 88 acres

JOHNSTON, HENRY H. Rt. 2
Neponset 80 acres

JOHNSON, IRENE TAYLOR MRS. Rt. 1
Neponset Chas. De Schepper Ten.
244 acres



JOHNSON LUMBER CO. City
Neponset

JUNIS, FRANK Rt. 1
Neponset 80 acres

JUNIS, JOHN F. Rt. 1
Neponset

JUNIS, JOHN F. Rt 1
Neponset Lawrence Foes Ten.
400 acres

JUNIS, JOHN F. Rt. 1
Neponset

KAISER, A. L. & HILDA Rt. 1
Neponset 120 acres

KAISER, GEORGE Rt. 1
Neponset 160 acres



KAISER, HAYDEN Rt. 1
Neponset 100 acres

KAISER, R. C. & CARRIE Rt. 1
Neponset Floyd Kaiser Op. 120 acres

KERR, MILDRED BROWN MRS. Rt. 1
Neponset Wm J. Burnett Op. 160 acres

KRAHN, CARRIE & ATKINSON, IRENE MRS.
Neponset Al. Krahn, Ten. 128 acres

KRAHN, HATTIE MRS. Rt. 3
Kewanee 80 acres

KUSTER, MARVIN F. & DOROTHY A. Rt. 3
Kewanee 180 acres

DAHL, LAURA — Rt. 2
Neponset — 80 acres

LYLE, LOU MRS. — Rt. 2
Neponset Clarence Morris, Opr. — 160 acres

LEWIS, MABLE MISS — Rt. 1
Neponset Don Van Meir — 160 acres

LYLE, THERN — Rt. 2
Neponset Clyde Bennett, Ten. — 200 acres

LOGUE, GRACE — Rt.2
Neponset — 65 acres



MARTIN ENGINEERING CO. — Town
Neponset

LORY, ALICE MRS. — Rt. 2
Neponset Don Bates Ten. — 125 acres

MERCER, J. G. — Rt. 2
Neponset — 100 acres

MILLER, LYMAN J. Rt. 1
Neponset Wilbur Miller Op225½ acres

MILLER, WARREN Rt. 1
Neponset Livestock Farm 160 acres

MOCROFT, GEORGE ESTATE Rt. 3
Kewanee Roy F. Moon Ten. 110 acres

MOCROFT, GEORGE ESTATE Rt. 1
Neponset Everett Kirman Ten.
160 acres

NASH, LAWRENCE Rt. 1
Neponset 40 acres

NASH, LAWRENCE Rt. 1
Neponset 80 acres

NELSON, HAROLD & DARLENE Rt. 2
Neponset 86 acres

MORTON, ADA Rt. 1
Neponset

NORTON, ADA B. Rt. 1
Neponset 157 acres

NORTON, LEVI ESTATE Rt. 1
Neponset 80 acres

NORTON, CLAYTON E. Rt. 2
Neponset 147 acres

NORTON, WILBUR C. Rt. 2
Neponset 240 acres

NORTON, GEORGE L. Rt. 1
Neponset Gen. Livestock 180 acres



OTT, WILLIAM O. Rt. 1
Neponset 42 acres

NORTON, J. WARD Rt. 1
Neponset 90 acres



PAPACEK, JOSEPH J. Box 144
Neponset 3 acres



PLETKOVICH, MIKE Rt. 1
Neponset 117 acres

PRICE, ROB L. ESTATE Rt. 1
Neponset 80 acres

PRIESTMAN, FRED Rt. 2
Neponset 160 acres

QUART, WALTER W. Rt. 3
Kewanee Mabel & George Ovart Ten.
100 acres

REED, FRANK SR. & FRANK JR. Rt. 1
Neponset Poland Chinas & Tamworths
122 acres

ROLLE, REINHARD Rt. 1
Neponset 46 acres

ROSENTHAL, AUGUST Rt. 1
Neponset 113 acres

RULE, J. EDWIN Rt. 2
Kewanee Howard Rule Ten. 160 acres

RUSSELL, WARD Rt. 1
Neponset 260 acres

SAUNDERS, MARK A. Rt. 1
Neponset Dana Hodgett Ten. 150 acres

SAUNDERS, MARK A. Rt. 1
Neponset Harry Stabler Ten. 158 acres

SCAIFE, KARL P. Rt. 2
Neponset Breezy Point Farm 160 acres

SCOTT, ALBERT E. Rt. 2
Neponset In Fam. 3 Gens. 80 acres

SCOTT, CHARLES Rt. 2
Neponset In Fam. Since 160 acres
In Family Since 1889

SCOTT, DEAN Rt. 2
Neponset 120 acres

SCOTT, ETHEL Rt. 2
Neponset 160 acres

SCOTT, RUBY L. Rt. 1
Neponset 1 acre

SCHIELER, HERMAN Rt. 1
Neponset Harold Schieler Ten.
155 acres

SCHMIDT, MINNIE MRS. Rt. 1
Neponset Ray Kuster Op. 72½ acres

SCHULTZ, HENRY Rt. 1
Neponset 33 acres

SHANER, ALFRED E. Rt. 2
Neponset 160 acres

SHANER, GLENN E. Rt. 1
Neponset 160 acres

SHARKEY, DAVID Rt. 2
Neponset Lyman Pratt Ten. 130 acres

SKOOG, J. WALTER Rt. 2
Neponset 232 acres

SMOOTH, HARRY B. Rt. 1
Neponset 3 acres

STABLER, CHARLES G. Rt. 1
Neponset Chas. Stabler Ten. 200 acres

STABLER, ARTHUR MRS. Rt. 2
Neponset 160 acres

STABLER, CLARENCE Rt. 2
Neponset 120 acres

STABLER, ARTHUR MRS. Rt. 2
Neponset 68 acres

STABLER, CLAUDE Rt. 1
Neponset 120 acres

STABLER, CHARLES G. Rt. 1
Neponset 273 acres

STABLER, CLAUDE Rt. 1
Neponset

STABLER, GLENN Rt. 2
Neponset 134 acres

STABLER, GLENN Rt. 2
Nep cnset Ralph Stabler Ten80 acres

STABLER, JESSE L. Rt. 1
Neponset 240 acres

STABLER. J. W. Rt. 1
Neponset 160 acres

STABLER, LOTTIE M. MRS. Rt. 1
Neponset Ralph Stabler Op.
Settled 1838 in Twp. 100 acres

STETSON, JOE Rt. 2
Neponset 120 acres

SWEARINGER, ALBERT (Ten) Rt. 1
Neponset

SWEARINGEN. LON T. & EDNA Rt. 1
Neponset Har. Swearingen, Ten.
108½ acres

JACOBSON TAVERN Town
Neponset

THOMPSON, CLARA M. MRS. Rt. 2
Neponset Stan Mercer Ten. 177 acres

THOMPSON, TOM Rt. 1
Neponset 160 acres

TIBBETTS FARMS Rt. 1
Neponset Marvin Hepner Ten. 173 acres

TIBBETTS FARMS Rt. 1
Neponset James Novotny Ten. 187 acres

TURNBULL, MAGGIE ESTATE Rt. 1
Robert Beattie & John Anderson
Neponset 160 acres

WHITEHEAD, LESTER Rt. 2
Neponset 156 acres

WILKINS, ALBERTA Rt. 2
Buda 240 acres

WILLIAMS, JOHN F. Rt. 1
Neponset 19 acres

WOOD, W. L. Rt. 1
Neponset John Scott Ten. 320 acres

# OHIO TOWNSHIP

## OHIO

## KASBEER

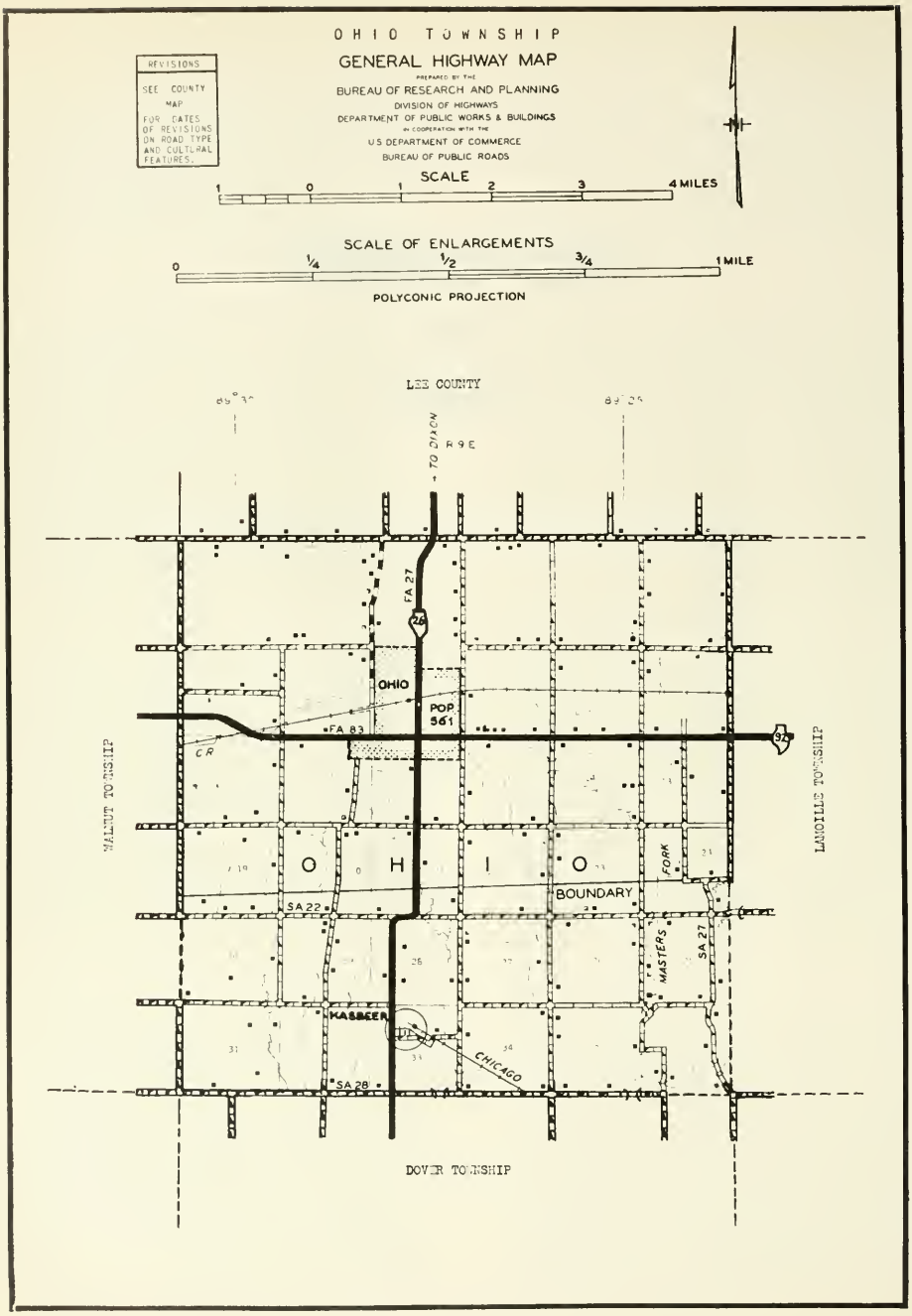
OHIO TOWNSHIP
GENERAL HIGHWAY MAP
PREPARED BY THE
BUREAU OF RESEARCH AND PLANNING
DIVISION OF HIGHWAYS
DEPARTMENT OF PUBLIC WORKS & BUILDINGS
IN COOPERATION WITH THE
U.S. DEPARTMENT OF COMMERCE
BUREAU OF PUBLIC ROADS
REVISIONS
SEE COUNTY MAP FOR DATES OF REVISIONS ON ROAD TYPE AND CULTURAL FEATURES.
SCALE
1 0 1 2 3 4 MILES
SCALE OF ENLARGEMENTS
0 1/4 1/2 3/4 1 MILE
POLYCONIC PROJECTION
LEE COUNTY
R 9 E
TO DIXON
FA 27
26
OHIO
POP. 561
FA 83
CR
32
WALNUT TOWNSHIP
LAMOILLE TOWNSHIP
O H I O
BOUNDARY
FORK
SA 22
MASTERS
SA 27
KASBEER
CHICAGO
SA 28
DOVER TOWNSHIP

OHIO

At the northern edge of Bureau County lies the incorporated village of Ohio, founded more than seventy-five years ago. Today it has a population of 561. The village is at the junction of State highways 92 and 26. Just south of it passes the Old Indian Boundary Line. Ohio is the principal community of Ohio Township, which has a total population of 1,258.

KASBEER

Another community of Ohio Township is the village of Kasbeer, with a population of 100. It is located south of Ohio village on the Chicago, Burlington & Quincy Railroad and on State 26.



IMMACULATE CONCEPTION CHURCH Ohio
Erected 1874 Theodore Wujek Pastor



COMMUNITY HIGH SCHOOL
Ohio

KASBEER PUBLIC SCHOOL
Kasbeer

**OLIN'S RADIO & TV**

**SALES — SERVICE — INSTALLATION**

***"For the Finest in Service"***

**Phone 3133—Ohio** **KASBEER, ILLINOIS**

FIRST LUTHERAN CHURCH Ohio
Rev. J. K. Burritt




**Kasbeer Farmers Elevator Co.**

**KENT & MURPHYS FEEDS**

**FENCING AND SMALL HARDWARE**

**GRINDING**

**Phone PRINCETON 33R-1**

**Phone OHIO 2404**

**KASBEER, ILLINOIS**

UNION CEMETERY
Ohio

NORTH PRAIRIE CEMETERY Rt. 1
Ohio 1 acre

METHODIST CHURCH & PARSONAGE Ohio
Erected 1912 Rev. Earl M. Edwards

CHRISTIAN CHURCH Rt. 1 Kasbeer

ACKERMAN, CHRISTINE MRS. Rt. 2
Ohio Harold Ackerman 240 acres

ACKERMANN, E. Rt. 1
Ohio 160 acres



ALBRECHT, HENRY C. Rt. 2
Ohio 170 acres

ALBRECHT, HENRY C. Rt. 2
Ohio 85 acres

ALLEN, BEULAH H. Rt. 1
Ohio 150 acres



ALM, CLARANCE W. Rt. 1
Ohio 120 acres

ANDERSON, ALBIN Rt. 1
Ohio 80 acres

ANDERSON, C. S. ESTATE Rt. 2
Ohio 96 acres

ANDERSON, CHARLES Rt. 2
Ohio 120 acres

ANDERSON, LULA & PIERCE LYDIA Rt. 1
Ohio Clifford Heaton Ten. 217 acres



GEORGE A. ANDERSON STANDARD STATION
Ohio



ANDERSON, VERD Rt. 2
Ohio 274 acres

ANDERSON, HOWARD Rt. 2
Ohio 160 acres

ANDERSON, VERDON, H.
Ohio 125 acres

ANDERSON, HOWARD W. Rt. 2
Ohio 291 acres



BAUER, ELIZABETH Rt. 2
Ohio 80 acres

BAUMGARTNER, DAN — Rt. 2
Ohio — 160 acres

BURKEY, ED. — Rt. 2
Ohio — 80 acres



BOLBOCK, CHARLES — Rt. 1
Ohio — 347 acres

BURNHAM, J. P. ESTATE — Rt. 1
Ohio L. B. Smith, Opr. — 5 acres
In Family 3 generations

BROWN, GRACE MRS. — Rt. 1
Ohio — 80 acres

CAREY, W. H. — Rt. 1
Ohio — 120 acres

BURKEY, E. H. — Rt. 2
Ohio — 240 acres.

CASSIDY, JOSEPHE — Rt. 1
Ohio — 9 acres

CLARK, ATHERTON F.
Ohio

Rt. 1
110 acres

COREY, CARRIE
Ohio

Rt. 1
160 acres



COULTER, DEAN
Ohio

Rt. 1
160 acres

COULTER, J. M.
Ohio

Rt. 1
120 acres

COULTER, L. D.
Ohio

Rt. 1
Ten. House

COULTER, L. D.
Ohio Geo. Durham Ten.

Rt. 1
128 acres

COULTER, L. D.
Ohio

Rt. 1
200 acres

COULTER, HAROLD
Kasbeer

160 acres

COULTER, RAYMOND Rt. 1
Ohio 225 acres

COULTER, RAYMOND Rt. 1
Ohio 160 acres

COWL, R. M. & ADDIE FARM Rt. 1
Ohio Richard Anderson 193 acres



DAVIS & HOPKINS LUMBER CO.
Ohio

DEBOLT, ELIZABETH
Ohio Frank Richards Ten 230 acres

DEMBO, MAE Rt. 2
Ohio 237 acres

DEWEY, BRICK Rt. 1
Ohio 80 acres

DONNELLY, EDWARD M.
Ohio 344 acres

DONNELLY, EDWARD M.
Ohio 66 acres

DORAN, DALE Rt. 1
Ohio 80 acres

DORAN, FRANK C. Rt. 1
Ohio Harold J. Schnieder, Ten. 160 acres

DORAN, WILLIAM M. Rt. 1
Ohio 80 acres



EDELFSON, JOHN Rt. 1
Ohio 120 acres

ENBOM, ARTHUR O. Rt. 1
Ohio 36 acres



EWALT, EVAN J. Rt. 2
Ohio 151 acres

FETZER, ED. Rt. 1
Ohio 80 acres

FETZER, CHARLES ESTATE — Rt. 2
Ohio — 160 acres



FETZER, OSCAR W. & GOLDIE, B. — Rt. 1
Ohio — 80 acres



FITZPATRICK, RAY — Rt. 2
Ohio R. Eidenmiller Opr. — 160 acres

FORDHAM, ARTHUR — Rt. 1
Ohio — 80 acres

FORD, DOROTHY B. ESTATE — Rt. 1
Kasbeer — 240 acres

FORDHAM, NETTIE — Rt. 1
Ohio — 80 acres

GERBER, ALLEN — Rt. 2
Ohio — 80 acres

GERBER, ALMA — Rt. 1
Ohio — 251 acres

GIESENHAGEN, CHRIS L. Rt. 2
Ohio 142 acres

GROSSMAN, MELVIN W. Rt. 2
Ohio 80 acres

GORMAN, STEVE
Ohio Town Lot

GREENWOOD & MERCER Rt. 1
Ohio 80 acres

GROSSMAN, GUST Rt. 2
Ohio 94 acres



GUITHER, CLAYTON C. Rt. 2
Ohio Vivian Martin, Opr. 100 acres

GROSSMAN, GUST Rt. 2
Ohio 74 acres

GUITHER, VIOLA Rt. 1
Walnut 160 acres

HANNAN, A. H.
Ohio
267 acres

HANNON, BROTHERS
Ohio
Rt. 1
80 acres

HANNAN, FRANK
Ohio
Rt. 1
80 acres

HEATON, HOWARD E.
Ohio
Rt. 1
131 acres

HANNAN, FRANK
Ohio
Rt. 1
60 acres



HOFFMAN, RAYMOND C.
Ohio
Rt. 2
2½ acres

HANNON, BROTHERS
Ohio
Rt 1
138 acres

HOLMSTROM, BENJIAM
Ohio
Rt. 2
80 acres

INKS, F. EMERSON DR.
Ohio Orville Vickrey Ten. 102 acres



IODER, WM. MRS. Rt. 2
Ohio Howard Anderson 252 acres



JOHNSON, DEWEY C. Rt. 1
Ohio Donald G. Johnson, Opr. 200 acres

JOHNSON DEWEY C. Rt. 1
Ohio 150 acres

JOHNSON, DEWEY C. Rt. 1
Ohio 215 acres



JOHNSON, EVERETT, - Rt. 1
Ohio Felix Johnson Ten. 190 acres

JOHNSON, GERTRUDE MRS. Rt. 1
Ohio 80



JOHNSON, H. R. Rt. 2
Ohio 265 acres

JOHNSON, ROSCOE — Rt. 1
Ohio — 48 acres

JOHNSON, ROSCO — Rt. 1
Ohio — 194 acres

JOHNSON, WAYNE T. — Rt. 1
Ohio — 120 acres

KASBEER, ESTATE
Kasbeer — 120 acres

KASBEER, L. R. — Rt. 1
Ohio — 129 acres

KASBEER, RALPH — Rt. 1
Kasbeer — 230 acres

KING, CHARLES — Rt. 1
Ohio — 152 acres

KIRSTEATTER, ROSE — Rt. 1
Ohio — 144½ acres



KNIGHT, MRS. & OLAN, MRS. Rt. 2
Ohio, Bill Grossman 156 acres

KOLP, ORLIE E. Rt. 1
Ohio 160 acres

KRANOV, EARL L. Rt. 1
Ohio 80 acres

LEISER, HOWARD D. Rt. 1
Ohio Lyle Pendarvis Ten. 160 acres

LUND, LESTER Rt. 1
Ohio 200 acres

MALLONEE, ROBERT & EVELYN Rt. 1
Ohio 160 acres

MC DONALD, HOWARD Rt. 2
Ohio 80 acres

MC DONALD, HOWARD Rt. 1
Ohio 117 acres



MC GONIGLE, ART & MINNIE — Rt. 1
Ohio Arthur C. Gramer, Opr. — 240 acres



MINKLER, LOUIS F. — Rt. 1
Ohio Clifford Lutz Ten. — 160 acres

MERKEL, LILLIE — Rt. 2
Ohio — 74 acres



MOLLN, CHARLES A.
Ohio — 157 acres

MEULLER, MARTIN — Rt. 2
Ohio — 120 acres

MOLLN, FRANK — Rt. 1
Ohio — 80 acres

MINKLER, LOUIS F. — Rt. 1
Ohio — Ten. House

MOLLN, FRANK — Rt. 1
Ohio — 320 acres

MOLLN, FRANK Rt. 1
Ohio 80 acres

MONIER, WALLACE Rt. 1
Ohio 160 acres

MOLLN, FRANK Rt. 2
Ohio 80 acres

MOORE ESTATE Rt. 1
Ohio 205¾ acres

MONIER, JAMES P. Rt. 1
Ohio 160 acres

NORDEN, HENRY Rt. 2
Ohio 122 acres



MONIER, OLIVE Rt. 1
Ohio Leslie G. Anderson, Ten. 160 acres

OHIO ELEVATOR
Ohio

PARSONS, DONALD D. Rt. 2
Ohio 262 acres

PHILLIPS, RONALD M. Rt. 1
Ohio 80 acres

PERKINS, L. M. ESTATE Rt. 1
Ohio Harry Duffield Ten. 252 acres

PHILLIPS, RONALD M. Rt. 1
Ohio 197 acres

PHILLIPS, EDGAR Rt 1
Ohio 160 acres



PHILLIPS, VELVIN H. Rt. 1
Ohio 320 acres

PHILLIPS, EDGAR Rt. 1
Ohio 160 acres

PIPER, A. L. Rt. 1
Ohio 80 acres

PIPER, A. L. Rt. 1
Ohio 130 acres

PIPER, A. L. Rt. 1
Ohio 200 acres



PIPER, A. L. Rt. 1
Ohio 160 acres

PIPER, HARDING Rt. 1
Ohio George W. Rieker, Opr. 160 acres



PROMEROY, L. T. ESTATE Rt. 1
Ohio 160 acres

REUTER, IVAN Rt. 2
Ohio 81 acres

RICKERT, MARY ESTATE Rt. 1
Ohio ½ acre

ROSENE, CLARENCE Rt. 1
Ohio Clyde Rœsene Ten. 200 acres

ROSS, BARNEY Rt. 2
Ohio 1 acre

ROSS, ELIGH ESTATE
Ohio 160 acres

ROSS, E. G. & W. W. Rt. 2
Ohio 200 acres

SARGENT, GLADYS Rt. 1
Ohio 80 acres

SCHAILL CITIES SERVICE Junc. 26 & 92
Ohio Tires-Batteries-accessories-gas
oil-greasing Phone 9464.



SCHULTZ BROTHERS Rt. 2
Ohio 85 acres

SCHULTS, BROTHERS Rt. 2
Ohio 40 acres

SCHULTZ, BROTHERS Rt. 2
Ohio 160 acres

SCHULTZ, JULIUS Rt. 2
Ohio 285 acres



SNODGRASS & DEE Rt. 2
Ohio 310 acres

SISLER, GEORGE L. Rt. 1
Ohio Clif Anderson Op. 280 acres

SNODGRASS, VINCENT Rt. 2
Ohio 240 acres

SMITH, CHARLIE MRS. Rt. 1
Ohio Ivan Krieger, Ten. 180 acres

SPOHN, ELIZABETH Rt. 2
La-Moille Andrew Spohn, Ten. 160 acres

SMITH, DAVID R. & BROWN, EMMA Rt. 1
Ohio 80 acres

SPOHN, FRANK Rt. 2
Ohio 135 acres

SPOONER, A. G.
Ohio
Rt. 1
250 acres



SPOONER, A. G.
Ohio
Rt. 1
250 acres

SPRINKLE, ELIZABETH
Ohio
Rt. 1
240 acres

STOCKING, FRED
Ohio
Rt. 2
54½ acres

SWANSON, RICHARD
Ohio
½ acre

TOWNSEND, CLAUDE
Ohio
Rt. 2
160 acres

TUCKER, HAROLD J.
Ohio
Rt. 2
80 acres

TUCKER, HAROLD J.
Ohio
Rt. 2
160 acres

# CITY OF PRINCETON

## PRINCETON TOWNSHIP

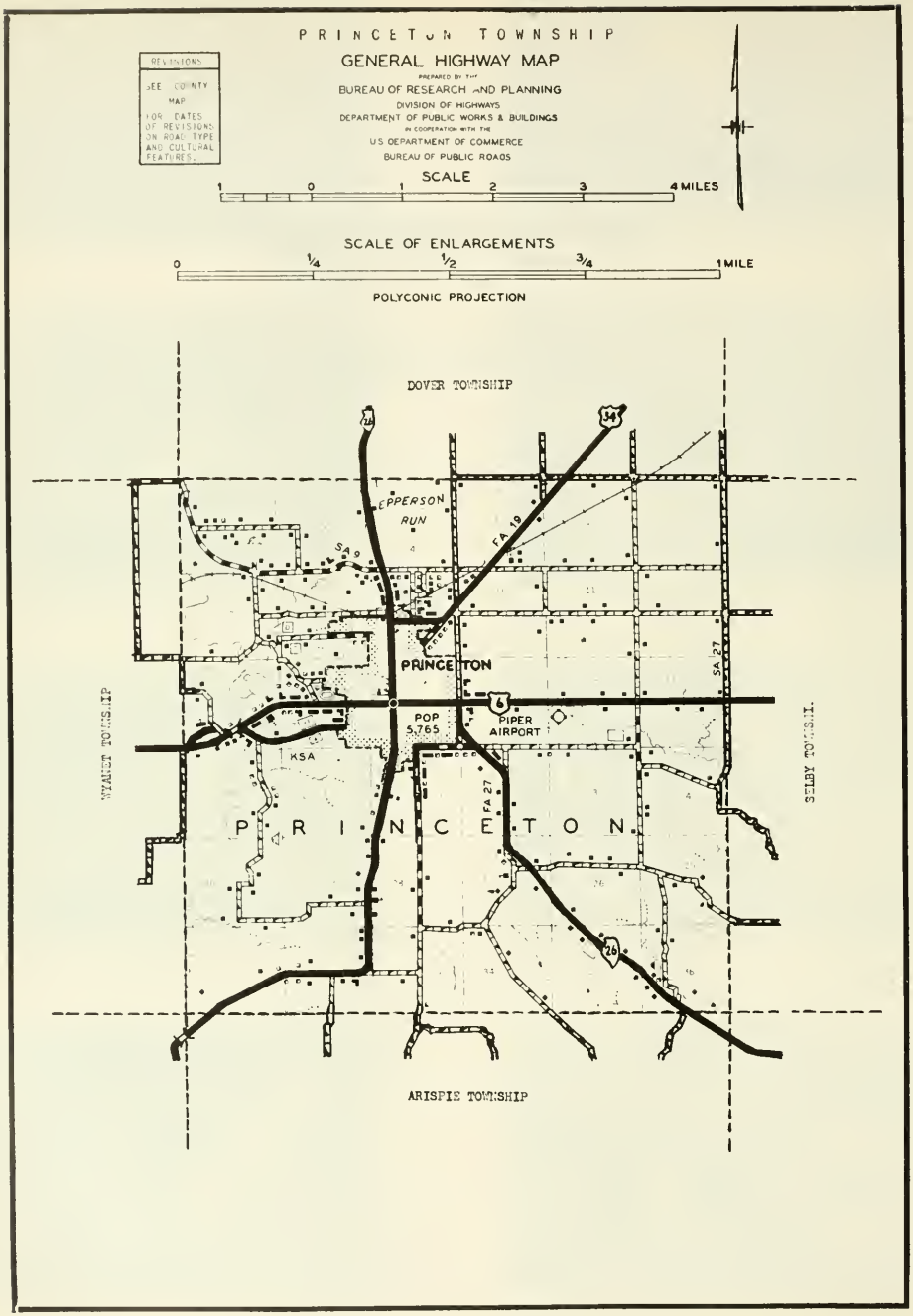
PRINCETON TOWNSHIP
GENERAL HIGHWAY MAP
PREPARED BY THE
BUREAU OF RESEARCH AND PLANNING
DIVISION OF HIGHWAYS
DEPARTMENT OF PUBLIC WORKS & BUILDINGS
IN COOPERATION WITH THE
U.S. DEPARTMENT OF COMMERCE
BUREAU OF PUBLIC ROADS
REVISIONS
SEE COUNTY MAP FOR DATES OF REVISIONS ON ROAD TYPE AND CULTURAL FEATURES.
SCALE
1 0 1 2 3 4 MILES
SCALE OF ENLARGEMENTS
0 1/4 1/2 3/4 1 MILE
POLYCONIC PROJECTION
DOVER TOWNSHIP
ARISPIE TOWNSHIP
WAYNE TOWNSHIP
SELBY TOWNSHIP
EPPERSON RUN
PRINCETON
POP 5,765
PIPER AIRPORT
P R I N C E T O N
SA 9
FA 19
SA 27
FA 27
KSA
24
34
6
26



## CITY OF PRINCETON

Principal city and seat of justice of Bureau County is Princeton, which in 1950 had a total population of 5,765—an increase of 10.4 per cent over its 1940 figure. As the story of Princeton city is largely the story of Bureau County, the reader will find many details of its past history in the opening narrative of this work.

Located in the geographical center of the county, Princeton is a New England-like residential community of tree-shaded streets and trim white homes; it might almost be termed the "City of Elms" because of its many age-old elms on practically every street. A native daughter of the city is Miss Herma Clark, author, lecturer and writer of the popular "When Chicago Was Young" column in the Chicago Sunday Tribune.

Outstanding sights of Princeton are the Bureau County Courthouse, the Soldiers' and Sailors' Monument, Princeton Township High School, Keepsake Cottage, Matson Public Library, Owen Lovejoy Home, Perry Memorial Hospital, the two Bryant homes, and the City Hall. Princeton is served by the Chicago, Burlington & Quincy Railroad as well as by US highways 6 and 34 and State 26. Just east of the city is located Piper Airport. The township in which the city is located has a total population of 6,720.

HERE TO SERVE

# CITIZENS FIRST NATIONAL BANK

PRINCETON

ILLINOIS

*Swanson Brothers*

**Excavating and Drainage Contractors**

**West Peru Street — Box 84 — Phone 2-6121**

**PRINCETON, ILLINOIS**

HAROLD E. SWANSON
725 W. Central Ave.
PHONE 3-3341

RICHARD C. SWANSON
111 S. Euclid Ave.
PHONE 2-6422

**— FREE ESTIMATES —**



**NORBERG MEMORIAL HOME**

120 S. Vernon St. Princeton, Ill.

**FUNERAL DIRECTORS**

Arthur Norberg Earle W. Armstrong
Harry H. Price



**SCHULTZ BROS.**

**OHIO, ILLINOIS**

**LIVESTOCK AND GRAIN HAULING**

LES — 2983 Prompt—Courteous Service LEE—2104

**BUREAU COUNTY ABSTRACT OFFICE**

REAL ESTATE, LOANS AND INSURANCE

**Daniel D. Russell Agency**

FIRST STATE BANK BUILDING

Abstracts of Title to Real Estate and Chicago Title & Trust Company Title Guarantee Policies

PRINCETON PHONE 2-6251 ILLINOIS

**STONE FRONT CAFE**

***Mel and Marge Richards***

PHONE 3-1891 PRINCETON, ILL.

**CLIFF'S SPORT SHOP**

*Wilson's Athletic Goods, Work Clothing, Novelties, and Fishing Equipment*

HUNTING — FISHING LICENSE

709 North Main Street Princeton, Illinois

WHEN YOU'RE IN TOWN —
FOR A QUICK MEAL — STOP AT

**HUB'S GRILL**

On Routes 6 and 34 • PRINCETON, ILLINOIS

SANDWICHES AND COFFEE UNEXCELLED
WE NEVER SLEEP

# Davis & Hopkins
## Lumber Co.

Princeton — Phone 3-1612 Ohio — Phone 2122



COLONY MOTEL (See Ad below)

## ACKERMAN & PETERSON

GENERAL REPAIR WORK

PHONE 3-1181

Sixth Street and Route 3

PRINCETON, ILLINOIS

MEMBER THE BEST Western MOTELS B.W.M.

*AIR CONDITIONED*

*Colony Motel*

Ed Lenihan, Prop.

*on Routes 6 and 34*

PRINCETON, ILLINOIS

In City Limits

*Telephone 2-6581*

AAA APPROVED

*Hot Water Heat*

*Beauty-Rest Mattress*

*Television*

*Telephone in Every Room*



ST. LOUIS CHURCH Princeton

Erected 1951 Rev. Edward Farrell Pastor

CHRISTIAN CHURCH Princeton

BRYANT SCHOOL Rt. 5
Princeton

REDBRICK SCHOOL Rt. 2
Princeton Dist. 111 1½ acres

COTTAGE SCHOOL DIST. 179

SISLERS SCHOOL
Princeton

LOGAN SCHOOL (GRADE)
Princeton

BUNKER HILL CEMETERY ASSOCIATION
Buda Rt. 1 First Burial 1889
Church of God Adjoining Cemetery



PRINCETON HIGH SCHOOL
Princeton

ELM LAWN CEMETERY
Princeton

OAKLAND CEMETERY
Princeton

BUREAU VALLEY COUNTRY CLUB
Princeton Organized 1911

ALEXANDER PARK SWIMMING POOL
Princeton



CITY HALL
Princeton



B. P. O. E. LODGE 1461 Rt 3
Princeton

CITY OF PRINCETON DISPOSAL PLANT
Princeton Rt. 5 4acres
D. E. Potter Op.

BUREAU COUNTY COURT HOUSE
Princeton Erected 1936-1937 A. D.



CITY OF PRINCETON DISPOSAL PLANT
Princeton Rt. 5 4 acres
D. E. Potter Op.

COUNTY FAIRGROUND
Princeton



RACE TRACK (FAIRGROUND)
Princeton

COVANENT CHILDRENS HOME
Princeton

RACE TRACK (FAIRGROUND)
Princeton



MUNICIPAL UTILITIES
Princeton

PIPER JUNE H. Rt. 3
Princeton 240 acres

HARRISON

RADIATORS

PRINCE

RADIATOR

SERVICE

Phone 3-2582

510 Main St. — Princeton, Ill.

ALBRECHT, VIRGIL Rt. 4
Princeton 38 acres



ALLEN, GEORGE
Princeton Herman Pierson 160 acres

ANDERSON, ALFRED Rt. 5
Princeton. 8 acres

ANDERSON, FRANK Rt. 4
Princeton E. D. Evans 80 acres

ANDERSON, JOHN O. Rt. 1
Princeton Virgil Piper, Ten. 73½ acres



BAILEY, EMMETT G. Rt. 1
Princeton 3½ acres

BANGSTON, RAYMOND Rt. 4
Princeton 109 acres

BANGSTON, RAYMOND Rt. 4
Princeton 190 acres



BARKER, ROY E. MR. & MRS. Rt. 2
Princeton 15 acres

BEARD, G. W. Rt 4
Princeton 33 acres

BEATTY, DONALD Rt. 5
Princeton 30 acres

BERGLUND, JOHN H. Rt. 3
Princeton 80 acres

BLUE TOP MOTEL
Princeton

BLUE TOP MOTEL
Princeton

BOB KLASS AUTO PARTS
Princeton

BOHM, CARL Rt. 1
Princeton 20 acres

BOROP, CHARLIE — Rt 4
Princeton — Ten. House

BOROP, CHARLES H. — Rt. 4
Princeton In Fam. Over 62 yrs.
308 acres

BRACKEN, BERTHA MRS. — Rt. 3
Princeton — 160 acres

BROWN, ELIZABETH MRS. — Rt. 5
Princeton Settled in 1836 — 160 acres
In Brown family 5 generations.

BROWN, WILLIAM — Rt. 1
Princeton — Lot

BROWN, WILLIAM H. — Rt. 1
Princeton Antique Dealer — 32 acres

BRUCE, WAYNE J. — Rt. 5
Princeton — 60 acres

BRYANT, ARTHUR & SON — Rt. 5
Princeton — 110 acres

BRYANTS, ROBERT Rt. 5
Princeton 200 acres

BUICK GARAGE
Princeton

BUREAU CO. HIGHWAY GARAGE
Princeton

BUREAU COUNTY MARKETING ASSOCIATION
Princeton

BUTTS, ELIZABETH MRS. Rt. 1
Princeton In Fam. Since 1876
187 acres

CADILLAC DEALER Rt. 3
Princeton

CALLINAN, JOHN Rt. 4
Princeton

CALLINAN, JOHN K. Rt. 4
Princeton 150 acres

CAREYS WELDING SHOP Rt. 1
Princeton Rupert Carey Op. 11 acres

CARLSON, E. S. Rt. 2
Princeton Bruce Yardley Ten92 acres

CARLSON, GILBERT M. Rt. 2
Princeton 120 acres

CARLSON, WILLIAM G. MRS. Rt 2
Princeton Robt. Bird Ten. 240 acres

CARUS, EDWARD Rt. 4
Princeton Fred Nelson 256 acres

CATER, ORVILLE E. Rt. 5
Princeton 118 acres

CLARY, HARRY Rt. 5
Princeton 50 acres



CO-OPERATIVE SUPPLY
Princeton

DAWSON, MARJORIE S. MRS. Rt. 1
Princeton 78 acres



DELANO, OPAL MRS. Rt. B
Princeton Joe Nelson. Opr. 205 acres

DE ROSE, FORREST H. Rt. 2
Princeton 45 acres

DESMOND, GEORGE Rt. 5
Princeton 13 acres

DEVORE, JAMES Rt. 2
Princeton

DOTY, JOHN R. Rt. 2
Tiskilwa 60 acres

ECKDOLL, ESTATE Rt. 4
Princeton 5 acres

ELLIOTT, CHARLES Rt. 5
Princeton 8 acres

ERHART, WILLIAM C. Rt. 1
Princeton 40 acres



ERICKSONS GREENHOUSE
Princeton-5 acres under glass 30 acres

ERICSON, ALVIN Rt. 4
Princeton Sec. 34 334 acres

ESPEL, DALE Rt. 5
Princeton 80 acres

ESPEL, LLOYD Rt. 4
Princeton 92 acres
Antique Dealer & Breeder of Shet. Ponies

EVERMON, WM. Rt. 1
Princeton 14 acres

FARLEY, FRED Rt. 3
Princeton 80 acres



FARM BUREAU GRAIN CO.
Princeton



FARMAIR CO.
Princeton Don. Rickard



FOREMAN FORD CO.

FENWICK, JOE Rt. 1
Princeton 100 acres

FORD TRACTOR CO.
Princeton



FLAIG, ROBERT ESTATE Rt. 4
Princeton Gottlog Elaig 188 acres

FREEBURG, EDWARD Rt. 1
Princeton 1 acre



(LEFT TO RIGHT) FOREMAN FORD CO.
ILLINOIS YEAST CO.- FERRIS SEED CO.

FREEBERG, ROY Rt. 3
Princeton 94 acres

FULLER, CANNING CO.
Princeton Asparagus Canners 5 acres

GILLINGHAM, TOM Rt. 1
Princeton

GENE'S SALVAGE YARD Rt. 5
Princeton Gene Ott Owner 2 acres

CRABB, JOE Rt. 4
Princeton 137 acres

GIBSON, ART Rt. 1
Princeton 129 acres

GRAVEL PIT (Closed)
Princeton

GILDERMASTER, H. H. Rt. 3
Princeton 183 acres

GREEN, ELISABETH MRS.
Princeton Les. Cummins, Opr. 114 acres

GREENE, ELIZABETH Rt. 5
Princeton 1.15 acres

GREENLEE PHOTO SERVICE
Princeton 935 N. Main St. Color-
Cameras-Film 1 day film Develop.

HANSEN, ED
Princeton 62 acres

HANSEN, ED. MRS. Rt. 1
Princeton Hansen's Ice Place 11 acres

HANSEN, MABEL MISS Rt. 5
Princeton 11 acres



HANSEN, P. D. Rt. 2
Princeton 101 acres

WYMAN HARPER PLANT AS OF 1954
Princeton

HARRIS, WALTER Rt. 4
Princeton 260 acres

HARRIS, WILFRED C. Rt. 1
Princeton 40 acres

HASSLEN, CHARLES, MRS. Rt. 3
Princeton 4 acres

HASSLER, ALBERT H. Rt. 1
Princeton 6 acres

HASSLER, WILLIAM M. Rt 5
Princeton 79 acres
Pure Bred Holstein Cattle

HAZEN ESTATE Rt. 2
Princeton Glen Wiggim Op. 83 acres

HAZEN, ELIZABETH D. Rt. 3
Princeton(Since 1882 in Fam.)
Herbert Johnson Ten. 110 acres

HERBOLSHEIMER, ARTHUR J. Rt. 4
Princeton 86 acres



HERBOLSHEIMER, LOUIS Rt. 3
Princeton 80 acres

HERRICK, RAYMOND MRS. Rt. 1
Princeton 104 acres



HEWITT, A. J. MRS. Rt. 5
Princeton 62 acres

HOOVER, JOE MRS. Rt. 4
Princeton Jim Larson 80 acres



HOPKINS GRAIN & LUMBER CO.
Princeton

HUBBARD, ARLOS E. Rt. 3
Princeton 240 acres



HUFFSTODT, OIL & HEATING CO. Rt. 1
Princeton 1 acre

HUNTINGTON, JOE A. Rt. 2
Princeton 3 acres

HUSSER, MARTHA Rt. 3
Princeton 160 acres

ILLINOIS YEAST CO.
FARRIS SEED CO.

IMPERAL GAS STATION
Princeton



INTERNATIONAL HARVESTER CO. Rt. 3
Princeton

IODER, EDWIN D. Rt. 4
Princeton W. F. Bird, Ten. 7 years
White Faced Herefords 292 acres



IODER, EDWIN D. Rt. 4
Princeton 52 acres

JANES, CLARK Rt. 4
Princeton 180 acres

JENNINGS, PEARL YOUNG Rt. 5
Princeton 120 acres

JENSEN, E. A. Rt. 3
Princeton 160 acres

JENSEN, E. A. Rt. 2
Princeton 165 acres

JENSEN, WILLIAM P. Rt. 5
Princeton 115 acres

JOHNSON, CARROLL M. Rt. 3
Princeton 100 acres

JOHNSON, CONRAD S Rt. 5
Princeton 122 acres
Breeders of Pure Bred Black Angus Cattle

JONES, A.
Princeton 1 acre



KASBEER'S OIL CO. Railroad Ave.
Princeton ½ acre

KASTOR, STOAKLEY Rt. 4
Princeton 93 acres

KEELEN, CHARLES Rt. 3
Princeton 240 acres

KITTERMAN, CLYDE J. Rt. 5
Princeton 234 acres

KITTERMAN, CLYDE I. Rt. 5
Princeton 66 acres



KITTERMAN, DARWIN Rt. 5
Princeton

KITTERMAN, H. L. Rt. 1
Tiskilwa Ed. Bartman, Opr. 342 acres

KITTERMAN, HAL Rt. 2
Tiskilwa

KOLP, ORLIE E. Rt. 4
Princeton 5 acres

LAWKIN, ASA Rt. 3
Princeton Rollin Elmore Ten.
160 acres

LANGE, FRANK J. Rt. 4
Princeton 197 acres

LARSON'S SEED HOUSE

LARSON, ALFRED C. Rt. 1
Princeton Ernest Larson Ten.
110 acres

LARSON, DAVE Rt. 4
Princeton 143 acres

LARSON, DAVID H. Rt. 3
Princeton Built 1844 80 acres
Known as the Cedars

LARSON, HENRY R. Rt. 4
Princeton 228 acres

LARSON, ROY Rt. 4
Princeton 150 acres

LAUGHLIN, HAROLD Rt. 5
Princeton 40 acres

LOSERG, ESTHER (Administer) Rt. 1
Princeton 88 acres

LOWDERMILK, LLOYD
Princeton

Rt. 5
80 acres

LOWE, EVERTTE D.
Princeton

Rt. 5
12 acres

MAY, HARRY W.
Princeton

Rt. 2
174 acres

MAY, NELVIN G.
Princeton

Rt. 1
53 acres

MARKMAN, CHESTER A.
Princeton

10 acres

MAYCOX, H. E.
Princeton

Rt. 2
1 acre



MC CAULEY, ED
Princeton

Rt. 4
156 acres

MC DONALD FRANK & PAUL 1624 S. Main
Princeton O. D. Pomeroy Estate

235 acres

MERCER BROS. Rt. 2
Princeton Ralph Farley Op. 240 acres



MERCER, EDWARD & DOROTHY Rt. 3
Princeton 110 acres
In Mercer name since 1838



MEYERS, JOSEPH Rt. 2
Princeton 1009 S. Maine 160 acres

MEYER, MABEL MRS. Rt. 3
Princeton 80 acres

MID STATE ROOFING & SUPPLY CO. Rt. 5
Princeton 40 acres

MILLIKEN, J. D. Rt. 3
Princeton 120 acres

MONTEVAN IMPLEMENT
Princeton

MORRIS, CHRIS Rt. 4
Princeton 14½ acres

MORRISON, HUGH P. Rt. 5
Princeton 2 acres

MORTON, MELVIN Rt. 3
Princeton 80 acres

MORTON, MELVIN Rt. 3
Princeton 80 acres

MOSELY, FRANCIS MRS. Rt. 1
Princeton 47 acres

NELSON, CLARENCE R. Rt. 5
Princeton 94 acres



NELSON, GLADYS Rt. 4
Princeton Carl R. Stenzel, Ten 142 acres

NELSON, JOHN A. Rt. 3
Princeton 60 acres

NELSON, JOHN W. Rt. 2
Princeton

NELSON, JOHN W. Rt. 2
Princeton 145 acres

NELSON, ROY Rt. 1
Princeton 33 acres

NICHOLS, ED.M. Rt. 4
Princeton 28 acres

NICKELSON, MAX
Princeton 70 acres

NORDEN, ALCIE MRS. Rt. 5
Princeton 4½ acres

OASIS CLUB
Princeton

OLSON, AMEL Rt. 1
Princeton 40 acres

OLSON, MARTIN A. Rt. 1
Princeton 84 acres

OTT, WILLIAM C. Rt. 1
Princeton 46 acres

PALMER, RAY N. Rt. 2
Princeton 5 acres

PARKER, ESTATE Rt. 5
Princeton Wm. House, Jr., Ten. 175 acres

PARKER, ESTATE Rt. 5
Princeton

PAWKER, ESTATE Rt. 5
Princeton 340 acres

PENDLETON, IVA F. Rt. 5
Princeton 42 acres



PETERSEN, IRVIN Rt. 1
Princeton 19 acres

PETERSEN, LANCE E. Rt. 1
Princeton 10 acres

PETERSON, FRED I. Rt. 1
Princeton 28 acres



PETERSON, JULIUS Rt. 1
Princeton

PETERSON, LESTER Rt. 4
Princeton 120 acres

PHILLIPS, IRVIN Rt. 2
Princeton Roy Conant Ten 206 acres

PIERSON, AUGSUT Rt. 4
Princeton Harold Pierson 220 acres
In Family over 40 Years

PIERSON, ALFRED Rt. 1
Princeton 13 acres

PIERSON, GEORGE Rt. 5
Princeton 80 acres



PIERSON, LENA MRS. Rt. 5
Princeton 100 acres

PIERSON, ROGER F. Rt. 5
Princeton 60 acres

PIERSON, ROGER V. Rt. 2
Tiskilwa 5 acres

PIERSON, VIRGIL E. Rt. 5
Princeton 120 acres

PIERSON IMPLEMENT CO.
Princeton



PIGGLY WIGGLY SUPER MARKET
Princeton



PIONEER HYBRID SEED-CORN PLANT
Princeton

PIPER, H. E. Rt. 3
Princeton 162 acres

PIPER, JUNE Rt. 3
Princeton Carl Gustafson 310 acres

PIPER, JUNE H. Rt. 3
Prineton 370 acres

PIPER, JUNE H. Rt. 3
Princeton 80 acres

PIPER, JUNE H. Rt. 3
Princeton Wilbur Gustafson Ten.
240 acres

PIPER, JUNE H. Rt. 3
Princeton 280 acres

POLSON, GLENN Rt. 2
Tiskilwa 91 acres

POLSON, VIRGIL G. Rt. 2
Tiskilwa ¾ acre

PRINCETON DRIVE-IN THEATER
Princeton



PRINCETON INN Rt. 1
R. N. Palmer & H. W. Dean

REYNOLDS, WOOD T. Rt. 1
Princeton 70 acres

RICK, J. C. Rt. 4
Princeton Lonzo Thomas, Ten. 170 acres

RIEKER, HENRY E. Rt. 5
Princeton 120 acres

RINGENBERG, OTTO Rt. 1
Princeton 10 acres

ROSENOW, H. L. Rt. 3
Princeton 103 acres

SANDBERG, I. M. DR. Rt. 3
Princeton 100 acres

SANDBERG, I. M. DR. Rt. 3
Princeton 120 acres

SANDBERG, I. M. DR. Rt. 3
Princeton 121 acres

SANBERG, I. M. DR. Rt. 5
Princeton 20 acres

SANDBERG, L. M. Rt. 2
Princeton Ray. Jury 93 acres

SAUER, FRED Rt. 4
Princeton 10 acres

SAVER, FRED Rt. 2
Tiskilwa Bartman 10 acres

SCHAFER, FRED W. Rt. 3
Princeton 160 acres

SCHAEFER, NIRA E. MRS. Rt. 4
Princeton Built since 1916 100 acres

SCHERTZ, ANN LOUISE Rt. 4
Princeton Maple View Farms 157 acres

SCHMITT, LaVERNE C. Rt. 5
Princeton 11 acres

SCHRAGER, CHARLES — Rt. 2
Tiskilwa D. Ringenberg. Opr. — 120 acres

SCHWAB, ANDREW — Rt. 3
Princeton — 160 acres

SEIDEL, GLENN H. — Rt. 4
Princeton — 130 acres

SHOFNER, ROBERT — Rt. 4
Princeton

SHOFNER, ROBERT — Rt. 4
Princeton — 260 acres

SIEVERT, WILLIAM F — Rt. 5
Princeton — 75 acres

SIMON, A. F. — Rt. 5
Princeton — 185 acres

SIMON, C. E. DR. — Rt. 1
Princeton — 71 acres

SIMON, FRANZ J. Rt. 1
Princeton 40 acres

GEO. SPIES JEWELERY STUDIO Rt. 5
Princeton

SINCLAIR GAS STATION
Company Owned

STONER, JOHN 1326 W. Marquet St.
Princeton 3 acres

SKINNER, RUTH Rt. 4
Princeton H. Council 280 acres

STUEPFERT, JULIUS H. Rt. 3
Princeton 169 acres

SOLMON, E. S. Rt. 3
Princeton 100 acres



SUBURBAN FURNITURE
Princeton

SWANLUND, FRANK Rt. 4
Princeton 60 acres

SWANSON, ARTHUR MR. & MRS Rt. 3
Princeton 80 acres

SWANSON, CHARLIE W. Rt. 5
Princeton In family 46 years. 47 acres



SWANSON BROS. CONSTRUCTION Box 84
Princeton

SWARTZENDRUBER, HERBERT Rt. 5
Princeton

SWARTZENDRUBER, HERBERT Rt. 5
Princeton 270 acres

THOMAS, HARRY G. Rt. 3
Princeton 220 acres

THOMPSON, NEIL Rt. 5
Princeton 198 acres

THULEAN, HENERY Rt. 4
Princeton 80 acres

TOWNLEY, MARGARET Rt. 5
Princeton Floyd Christiansen Ten.
80 acres

TRANSOU, WILLIAM J. Rt. 5
Princeton 79 acres

TRIMBLE GREENHOUSE COMPANY Rt. 3
Princeton Nance Family Owned

VICKORY'S LIQUOR STORE
Princeton

VROOM, CHARLES H. Rt. 2
Princeton Sanfords Vroom Op80 acres

WARNECKE, FRED Rt. 1
Princeton 278 acres

WELDING SHOP
Princeton

WHITE, FLORENCE MRS. Rt. 1
Tiskilwa Ten. Louis Bartman 517 acres

WIGGINS, CHARLES Rt. 4
Princeton In family 100 years 128 acres

WILTZ, GOSSE Rt. 1
Princeton 308 acres

WIRGES SALVAGE YARD Rt. 5
Princeton

WISE, ALTA H. Rt. 5
Princeton 120 acres

WOODS, DENNIS Rt. 1
Princeton 70 acres

ZEPHYR GAS SERVICE
Princeton

ZIMMERMAN, CARL G. Rt. 3
Princeton 80 acres

*Floyd Gustafson*

**GENERAL TRUCKING**

**PHONE L-1241**

**WALNUT, ILLINOIS**

**REDI-MIX**

**PHONE L-1241**

**COMMUNITY FEED MILL**

**SHELLING — GRINDING — MIXING**

**OAT HULLING & ROLLING**

**MOLASSES MIXING**

**HOME OF HOLSOM FEED**

**PRINCETON** **ILLINOIS**

**P.L. ROCKSTAD**

B.F. Goodrich

B.F. GOODRICH & CENTURY TIRES

REPAIRS PASSENGER TRUCK TRACTOR

O.K. Rubber Welders

Complete TIRE Service

P. L. ROCKSTAD
942 N. MAIN. PRINCETON
CALL 2-0011

RECAPS • REPAIRS • NEW • USED • Complete Service

**CALL 2-0011**

TRACTOR TIRE REPARING
RECAPPING AND SERVICE
Tire-Truing-Balancing-Siping
REGULAR & ICE GRIP TIRES

942 N. MAIN PRINCETON

*Ellberg's Sporting Goods*

*Since 1934*

Phone 3-0931

924 North Main Street

PRINCETON, ILLINOIS

CARL C. ELLBERG, *Prop.*

# SELBY TOWNSHIP

## DEPUE

## HOLLOWAYVILLE

## SEATONVILLE

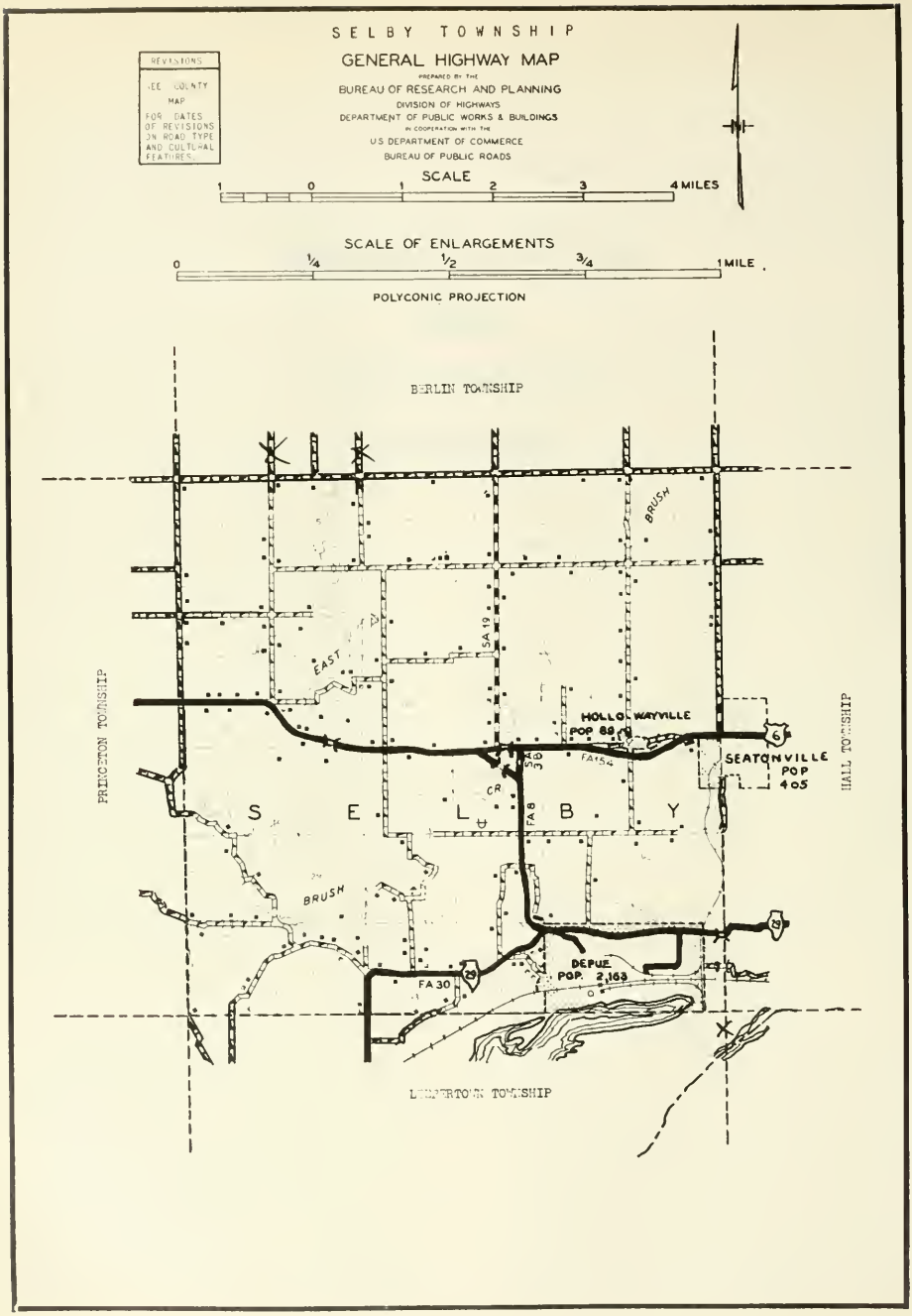
SELBY TOWNSHIP
GENERAL HIGHWAY MAP
PREPARED BY THE
BUREAU OF RESEARCH AND PLANNING
DIVISION OF HIGHWAYS
DEPARTMENT OF PUBLIC WORKS & BUILDINGS
IN COOPERATION WITH THE
U.S. DEPARTMENT OF COMMERCE
BUREAU OF PUBLIC ROADS
REVISIONS
SEE COUNTY MAP FOR DATES OF REVISIONS ON ROAD TYPE AND CULTURAL FEATURES.
SCALE
1 0 1 2 3 4 MILES
SCALE OF ENLARGEMENTS
0 1/4 1/2 3/4 1 MILE
POLYCONIC PROJECTION
BERLIN TOWNSHIP
PRINCETON TOWNSHIP
HALL TOWNSHIP
LIBERTOWN TOWNSHIP
BRUSH
EAST
SA 19
HOLLOWAYVILLE
POP 89
SEATONVILLE
POP 405
FA 154
SA 38
CR
FA 8
S E L B Y
BRUSH
DEPUE
POP. 2,163
FA 30
6
29

DEPUE

Third largest community of Bureau County is the incorporated village of Depue, which in 1950 had a population of 2,163. It is located in the southeast corner of the county just back of the "Great Bend" of the Illinois River, and through it run the Chicago, Rock Island & Pacific, the Chicago, Milwaukee, St. Paul and Pacific and the New York Central railroads, as well as US 6 and State 29. Depue is the principal community of Selby Township, which has a total population of 2,884.

HOLLOWAYVILLE

Another community in Selby Township is the village of Hollowayville, which was founded more than seventy-five years ago. Today it has a population of eighty-nine. The village is served by the postoffice at Princeton. Through it runs US 6.

## SEATONVILLE

Still another community in Hall Township is the incorporated village of Seatonville. It has a population of 405. A small portion of Seatonville village (fourteen inhabitants) lies in adjoining Selby Township. The village is located on US 6.

ST. MARYS CATHOLIC CHURCH Depue

**Eddie's-at-the-Junction**

DEPUE, ILLINOIS

**POFF'S FEED MILL**

PRINCETON, ILL. Phone 2-7371

ALBRECHT, EMMA Rt. 2
Bradford R. & H. Albrecht Mgrs. 80A

ALBRECHT, EMMA Rt. 2
Bradford R. Albrecht Mgr. 160 acres

ANDERSON, CARRIE A. Rt. 2
Tiskilwa 160 acres

BOOTH, M. T. ESTATE Rt. 2
Bradford 80 acres

CAPPERRUNE, ROE Rt. 2
Bradford G. Moffitt Mgr. 300 acres

CHAPMAN, O. G. Rt. 2
Bradford I. Heaton Mgr. 320 acres



CLARK, MILDRED Rt. 2
Bradford H. Roese Op. 160 acres

FARLEY, R. D. Rt. 2
Tiskilwa K. Farley Mgr. 120 acres

FINNEGAN, J. F. Rt. 2
Bradford L. Fosdick Mgr. 160 acres

JOHNSTON, J. P. Rt. 2
Bradford G. Holland

HAY, MARCIA REED Rt. 1
Bradford VanOstrand, W. Mgr. 160 A

LINDEN, DAVID G. Rt. 2
Bradford E. Linden Mgr. 157 acres

HINDS, ORIN Rt. 2
Bradford 80 acres

LONGMAN, LEONARD Rt. 2
Tiskilwa 140 acres

HUTCHINSON, F. M. & H. C. Rt. 2
Bradford J. Abell Mgr. 180 acres

REED, GLEN Rt. 2
Bradford 247 acres

REYNOLDS, EARL Rt. 2
Tiskilwa F. Balensiefen Mgr. 340 A

WHEATLAND TWP TOWN HALL Rt. 2
Tiskilwa

STEELE, WM. V. Kedger Mgr. Rt. 2
Bradford Built 1849 320 acres

WHEELER, LESLIE D. Rt. 1
Tiskilwa 116 acres

WARNER, RAY M. Rt. 1
Henry 80 acres

WRIGHT, C. C. Rt. 2
Bradford D. & Ray. Op. 100 acres

WELCH, KATHERN Rt. 2
Bradford O. Malone Ten. 160 acres

BOYDS GROVE METHODIST CHURCH Bradford
Rt. 1

BUREAU CO. RED COVERED BRIDGE Built 1863
Total cost $3,148.57-$1,000 of Amt. Pd by
Bureau Co.-$600 by Dover Twp.-$1,548.57 by Pub.
Subscription-P. N. Newell Collected Latter Sum

ALBRECHT, ROBERT Rt. 2
Bradford

ALBRECHT, EMMA Rt. 2
Bradford H. Albrecht Mgr. 120 acres

ANDERSON, HENRY R. Rt. 2
Tiskilwa W Anderson Mgr. 160 acres

ANDERSON, EVERETT & WILLIS R. Rt. 1
Bradford 240 acres

ANDERSON, WESLEY Rt. 2
Tiskilwa R. Andesson Ten. 500 acres

AUSTIN, CLYDE Rt. 2
Bradford 140 acres

BARKER, ERNEST Rt. 2
Bradford R. & W. Horack Ten. 80 A

BERNARD, RAY Rt. 2
Bradford O. Smith Ten. 160 acres

MUNRO, J. V. Rt. 2
Bradford R. McKenzie Ten. 185 A

REED, MAUDE M. MRS. Rt. 1
Bradford L. Reed Ten. 140 acres

PARKER, GEORGE DR. & MRS. Rt. 1
Bradford W. DeWeerth Ten. 160 acres

REES, CHARLES Rt. 1
Bradford O. Wright 160 acres

PHELPS, ROGER ESTATE Rt. 1
Bradford W. Phelps Ten. 280 acres

ABELL, J. O. & REDIGER, VIRGIL A.
Bradford Rt. 2

PURTCSCHER, MICHAEL T. Rt. 1
Bradford 120 acres

RUSSELL, DAN Rt. 1
Bradford T. Blaisdell Ten. 384 acres

SCHLOSSER, EMMA F. MRS. Rt. 1
Putnam 200 acres

SCHNEMAN, DAISY Rt. 2
Bradford T. Purtscher Ten. 200 acres

SELLERS, C. M. & STEWARD, ROSS E.
Bradford A. Higgins Ten. Rt. 2

SHURTS, GUY Rt. 1
Bradford 150 acres

SMITH, GUY Rt. 1
Henry 2 acres

SNYDER, STEVE ESTATE Rt. 2
Bradford R. Chandler Ten. 123 acres

STONE, ROY MRS. Rt. 2
Bradford D. Stone Ten. 80 acres

STOWE, E. H. Rt. 2
Tiskilwa 110 acres

HUTCHINSON, F. M. & H. C. Rt. 2
Bradford O. Abell Mgr. 207 acres

IODER, L. D. & E. B. Rt. I
Bradford 320 acres

IODER, L. D. Rt. I
Bradford O. Ioder Ten. 150 acres

KISER, JOHN & MARIAN Rt. 2
Bradford V. McLane Ten.
261 acres

KISER, JOHN & MARIAN Rt. 2
Bradford V. McLane Ten. Ten. House

LINDEN, ERNEST Rt. 2
Bradford

LONGMAN, LEONARD Rt. I
Henry 246 acres



MC KEAN HEIRS 196 acres Rt. I
Bradford J. McKean & Son Daniel Ten.

MC LANE, CLARENCE C. Rt. 2
Bradford 120 acres

MC LANE, JOHN MRS. Rt. 2
Bradford D. Stone Ten. 80 acres

MARSH, G. ARTHUR Rt. 1
Bradford G. Eble Ten. 182 acres

MURPHY, ORLAND R. Rt. 1
Putman R. Magnuson Mgr. 280 acres

MIELKEY, FRANCIS & DUNN, LEOLA MRS
Bradford D. Dunn Ten. 160 acres

MOUND CEMETERY Rt. 1
Bradford

MORSE, HORACE E. Rt. 1
Putnam 200 acres

MORSE, ROBERT C. Rt. 1
Putnam R. Morse 260 acres

BOGNER, CONRAD — Rt. 1
Bradford J. Bogner Ten. — 160 acres

DRISCOLL, LEO — Rt. 1
Bradford — 100 acres

BUCKMAN, CHARLES S. — Rt. 1
Bradford — 80 acres

FATE, FRANCIS ESTATE — Rt. 1
Henry K. Reed Ten. — 160 acres

CALCUTT & PLOTNER — Rt. 2
Bradford — 307 acres

FATE, JOHN R. ESTATE — Rt. 1
Bradford O. Crooks Ten. — 200 acres

CLARK, A. P. — Rt. 1
Henry — 106 acres

FATE, JOHN R. ESTATE — Rt. 1
Bradford H. Hollar Ten. — 160 acres

FATE, JOHN R. ESTATE Rt. 1
Bradford J. Blaisdell Ten. 216 acres

FORNEY, ROY C. Rt. 1
Henry 207 acres

FRAZIER, CLIFTON W. MRS. Rt. 1
Bradford G. Stone Ten. 160 acres

FUERTGESS, ADELIA MRS. Rt. 1
Bradford C. Buckman Ten. 150 acres

HARMON, ALLAN Rt. 2
Bradford 160 acres

HARRISON, HARRY Rt. 1
Henry R. Wright Ten. 180 acres



HOFER, CHARLES & KALIHER, I. MRS.
Henry F. Smith Ten. 242 acres

HORACK, RUSSELL H. Rt. 1
Bradford 80 acres

STOWE, E. H. Rt. 2
Tiskilwa 75 acres

STOUT, HAROLD G. Rt. 1
Henry H. Stout Ten. 1 acre



SWIFT, PERCY Rt. 1
Henry 2 acres

THOMAS, CHARLES D. MRS. Rt. 1
Henry H Bean Ten. 240 acres

THOMAS, W. J. Rt. 1
Henry 73 acres

TOWNSEND, MYRTLE MRS. ESTATE Rt. 1
Henry J. B. Chapman Ten. 240 acres

UMPHRESS, JOHN Rt. 1
Henry L. Turner Ten. 175 acres



U.S. DEPT. OF COMMERCE Rt. 1
INTERSTATE AIRWAY COMMUNICATIONS
STATION Bradford

# FACTS OF THE UNITED STATES

## PRESIDENTS

1. George Washington.....1789-1797
2. John Adams.....1797-1801
3. Thomas Jefferson.....1801-1809
4. James Madison.....1809-1817
5. James Monroe.....1817-1825
6. John Q. Adams.....1825-1829
7. Andrew Jackson.....1829-1837
8. Martin Van Buren.....1837-1841
9. Wm. H. Harrison.....1841-1841
10. John Tyler.....1841-1845
11. James K. Polk.....1845-1849
12. Zachary Taylor.....1849-1850
13. Millard Fillmore.....1850-1853
14. Franklin Pierce.....1853-1857
15. James Buchanan.....1857-1861
16. Abraham Lincoln.....1861-1865
17. Andrew Johnson.....1865-1869
18. Ulysses S. Grant.....1869-1877
19. Rutherford B. Hayes.....1877-1881
20. James A. Garfield.....1881-1881
21. Chester A. Arthur.....1881-1885
22. Grover Cleveland.....1885-1889
23. Benjamin Harrison.....1889-1893
24. Grover Cleveland.....1893-1897
25. William McKinley.....1897-1901
26. Theodore Roosevelt.....1901-1909
27. William H. Taft.....1909-1913
28. Woodrow Wilson.....1913-1921
29. Warren G. Harding.....1921-1923
30. Calvin Coolidge.....1923-1929
31. Herbert C. Hoover.....1929-1933
32. Franklin D. Roosevelt.....1933-1945
33. Harry S. Truman.....1945-1953
34. Dwight D. Eisenhower.....1953-

## STATE CAPITALS

Alabama, Montgomery; Arizona, Phoenix Arkansas, Little Rock; California, Sacramento; Colorado, Denver; Connecticut, Hartford; Delaware, Dover; Florida, Tallahassee; Georgia, Atlanta; Idaho, Boise; Illinois, Springfield; Indiana, Indianapolis; Iowa, Des Moines; Kansas, Topeka; Kentucky, Frankfort; Louisiana, Baton Rouge; Maine, Augusta; Maryland, Annapolis; Massachusetts, Boston; Michigan, Lansing; Minnesota, St. Paul; Mississippi, Jackson; Missouri, Jefferson City; Montana, Helena; Nebraska, Lincoln; Nevada, Carson City; New Hampshire, Concord; New Jersey, Trenton; New Mexico, Santa Fe; New York, Albany; North Carolina, Raleigh; North Dakota, Bismarck; Ohio, Columbus; Oklahoma, Oklahoma City; Oregon, Salem; Pennsylvania, Harrisburg; Rhode Island Providence; South Carolina, Columbia; South Dakota, Pierre; Tennessee, Nashville; Texas, Austin; Utah, Salt Lake City; Vermont, Montpelier; Virginia, Richmond; Washington, Olympia; West Virginia, Charleston; Wisconsin, Madison; Wyoming, Cheyenne.

## "DON'TS" IN THE USE OF THE FLAG

The conference called at Washington in June, 1923, to draw up a code covering proper civil usage of the flag, adopted the following list of things to avoid:

1. Do not dip the flag of the United States to any person or any thing. The regimental color, State flag, organization or institutional flag, will render this honor. At sea the flag may be dipped in acknowledgment of the salute of the flag of another nation.
2. Do not display the flag of the United States with the Union down except as a signal of distress.
3. Do not place any other flag or pennant above or to the right of the flag.
4. Do not let the flag of the United States touch the ground or tail in the water.
5. Do not place any object or emblem of any kind on or above the flag of the United States.
6. Do not use the flag as drapery.
7. Do not fasten the flag in such manner as will permit it to be easily torn.
8. Do not drape the flag over the top or sides of a vehicle, train or boat.
9. Do not use the flag to drape over front of a platform or over chairs or benches.
10. Do not display the flag on a float in a parade except on a staff.
11. Do not use the flag as a ceiling covering.
12. Do not use the flag of the United States as a portion of a costume.
13. Do not put lettering upon the flag.
14. Do not use the flag in any advertising.
15. Do not use the flag in such a manner as to cause it to be soiled or damaged.

# SEED PLANTING TABLES

(Compiled from Reports of the U. S. Department of Agriculture)

## NEW ENGLAND

| Kind of Crop | Date of Planting | Best Soil | Amount of Seed per Acre | Wks. to Mature |
|---|---|---|---|---|
| Corn | May 10 to 30 | Sandy or clay loam | 8 to 12 qts | 14–17 |
| Wheat | Fall or Spring | Clay loam | 2 bush | 20 |
| Oats | April to May | Strong loam | 2 to 3 bush | 11–15 |
| Barley | April to June 20 | Strong loam | 2 to 3 bush | 10–15 |
| Rye | April to May, Sept | Medium loam | 5 to 6 pecks | 40 |
| Buckwheat | June 1 to 20 | Light loam | 1 to 1¼ bush | 10–15 |
| White Beans | May to June | Sandy loam | 8 to 16 qts | 8–14 |
| Potatoes | April 15 to May 1 | Rich loam | 8 to 20 bush | 12–20 |
| Turnips | July 1 to August 3 | Sandy loam | 1 lb | 10 |
| Mangels | April 15 to May 5 | Strong, heavy loam | 4 to 6 lbs | 17–22 |
| Tobacco | Seed bed April | Sandy loam | | 9–12 |
| Hay | | | | |

## MIDDLE STATES

| | | | | |
|---|---|---|---|---|
| Corn | April 20 to May 30 | Medium loam | 6 to 8 qts | 16–18 |
| Wheat | Sept. 20 to Oct. 20 | Loam | 2 bush | 41–43 |
| Oats | March to May | Moist clay loam | 2 to 2½ bush | 16–17 |
| Barley | March to May | Clay loam | 2 to 2½ bush | 13–16 |
| Rye | Sept. 1 to Oct. 1 | Sand or gravel loam | 1½ bush | 40–43 |
| Buckwheat | June to July | Loam | ½ to 1½ bush | 8–10 |
| White Beans | May to June | Sandy loam | 1½ bush | 13–14 |
| Potatoes | March to May | Loam | 8 to 15 bush | 14–22 |
| Sweet Potatoes | May to June | Sandy loam | 10 to 12 bush | 10–15 |
| Cabbage | March to July | Clay or sandy loam | 4 to 8 oz | 8–15 |
| Turnips | July | Loam | 2 to 5 lbs | 10–12 |
| Mangels | May | Loam | 10 to 15 bush | 15–18 |
| Flax | May | Limestone loam | 20 qts | 8–10 |
| Tobacco | Seed bed March | Sandy loam | | 15–20 |
| Hay, timothy | Aug. to Oct | Clay loam | 6 to 8 qts | |
| Hay, clover | Feb. to April | Clay loam | 6 qts | |

## CENTRAL AND WESTERN STATES

| Kind of Crop | Date of Planting | Best Soil | Amount of Seed per Acre | Wks. to Mature |
|---|---|---|---|---|
| Corn | April 1 to June 1 | Black or sandy loam | 6 qts | 16–20 |
| Wheat | Fall or Spring | Strong loam | 2 bush | 40–42 |
| Oats | April 1 to May 1 | Clay loam | 2 to 3 bush | 12–14 |
| Barley | Fall or Spring | Clay loam | 2 bush | 11–13 |
| Rye | Sept. 1 to 30 | Light loam | 1 to 2 bush | 35–40 |
| Buckwheat | June | Clay loam | 1 to 2 bush | 10–12 |
| White Beans | May 10 to June 10 | Clay loam | 1½ bush | 12 |
| Potatoes | Mar. 15 to June 1 | Sandy loam | 5 to 10 bush | 10–20 |
| Turnips | July 15 to Aug. 30 | Loam or muck | 1 to 6 lbs | 10–16 |
| Mangels | April 1 to May 15 | Sandy loam | 6 to 8 lbs | 22–24 |
| Flax | Mar. 15 to May 15 | Loam | 2 to 3 pecks | 15–20 |
| Tobacco | Seed bed March | Sandy loam | Oz. to 6 sq. rd | 15–18 |
| Hay | April to May | Clay loam | 8 to 15 lbs | |

## SOUTHERN STATES

| | | | | |
|---|---|---|---|---|
| Cotton | Feb. to May 15 | Sandy loam | 1 to 3 bush | 20–30 |
| Corn | Feb. to June | Rich loam | 8 qts | 18–20 |
| Wheat | Sept. to Nov | Clay loam | 2 bush | 43 |
| Oats | Feb., May, Sept | Clay loam | 2½ bush | 17 |
| Barley | April to May | Clay loam | 2½ bush | 17 |
| Rye | Sept. to Oct | Clay loam | 1½ bush | 43 |
| White Beans | March to May | Light loam | 1 to 2 bush | 7–8 |
| Cabbage | Oct., Mar. to May | Light loam | 4 to 8 oz | 14 |
| Watermelons | Mar. 1 to May 10 | Rich, light loam | 2 to 7 lbs | 16–20 |
| Onions | Feb. 1 to Apr. 10 | Loam or muck | | 16–24 |
| Potatoes | Jan., Feb. to April | Light, loose loam | 8 to 10 bush | 11–15 |
| Sweet Potatoes | May to June | Sandy loam | 10 to 12 bush | 12–15 |
| Pumpkins | April 1 to May 1 | Rich, light loam | 4 to 7 lbs | 17–20 |
| Tomatoes | Jan. 1 to Feb. 19 | Rich, sandy loam | 4 to 9 oz | 14–20 |
| Turnips | Feb., Aug., April | Rich, light loam | 2 to 6 lbs | 8–12 |
| Tobacco | Seed bed March | Sandy loam | Oz. to 6 sq. rd | 18–20 |
| Cow Peas | May 1 to July 15 | Sandy loam | 2 to 5 pecks | 6–8 |

# WEIGHTS AND MEASURES

## APOTHECARIES' WEIGHT

| | |
|---|---|
| 20 grains.....1 scruple | 8 drams.....1 ounce |
| 3 scruples.....1 dram | 12 ounces.....1 pound |

Ounce and pound are the same as in Troy Weight.

## AVOIRDUPOIS WEIGHT

| | |
|---|---|
| 27 11/32 grains..1 dram | 25 pounds...1 quarter |
| 16 drams.....1 ounce | 4 quarters.....1 cwt. |
| 16 ounces.....1 pound | 2,000 lbs...1 short ton |

2,240 pounds.....Long Ton

## TROY WEIGHT

24 grains.....1 pwt.
20 pwt.....1 ounce  12 ounces....1 pound
Used for weighing gold, silver and jewels.

## CLOTH MEASURE

| | |
|---|---|
| 2¼ inches.....1 nail | 4 nails.....1 quarter |

4 quarters.....1 yard

## CUBIC MEASURE

1,728 cubic inches.....1 cubic foot
27 cubic feet.....1 cubic yard
128 cubic feet.....1 cord (wood)
40 cubic feet..... 1 ton (shipping)
2,150.42 cubic inches..... 1 standard bushel
231 cubic inches.....1 U. S. standard gallon
1 cubic foot.....about 4/5 of a bushel

## DRY MEASURE

| | |
|---|---|
| 2 pints.....1 quart | 4 pecks.....1 bushel |
| 8 quarts.....1 peck | 36 bushels..1 chaldron |

## LIQUID MEASURE

| | |
|---|---|
| 4 gills.....1 pint | 4 quarts.....1 gallon |
| 2 pints.....1 quart | 31½ gallons..1 barrel |

2 barrels.....1 hogshead

## LONG MEASURE

| | |
|---|---|
| 12 inches.....1 foot | 40 rods.....1 furlong |
| 3 feet.....1 yard | 8 furlongs..1 sta. mile |
| 5½ yards.....1 rod | 3 miles.....1 league |

## MARINERS' MEASURE

| | |
|---|---|
| 6 feet..1 fathom | 120 fathoms. .1 cable length |

7½ cable lengths . ..... ... .....1 mile
5,280 feet..... . . ... .....1 statute mile
6,085 feet..... 1 nautical mile

## PAPER MEASURE

24 sheets, 1 quire; 20 quires, 1 ream (480 sheets)
2 reams .....1 bundle  5 bundles.  ..1 bale

## SQUARE MEASURE

| | |
|---|---|
| 144 sq. inches 1 sq. ft | 40 sq. rods.. ..1 rood |
| 9 sq. ft.....1 sq. yd | 4 roods. . ....1 acre |
| 30¼ sq. yds..1 sq. rod | 640 acres. .1 sq. mile |

## SURVEYOR'S MEASURE

7.92 inches. .. ..... ... .....1 link
25 links... .. ... ..... .....1 rod
4 rods.....1 chain
10 sq. chains or 160 sq. rods .....1 acre
640 acres.. ..... .....1 sq. mile
36 sq. miles (6 miles sq.).....1 township

## TIME MEASURE

| | |
|---|---|
| 60 seconds....1 minute | 24 hours .. ....1 day |
| 60 minutes ...1 hour | 7 days .....1 week |

28, 29, 30 or 31 days.. .....1 calendar month
30 days.... .1 month .....in computing interest
365 days ..... 1 year  366 days...1 leap year

## MISCELLANEOUS

| | |
|---|---|
| 3 inches.....1 palm | 6 inches.....1 span |
| 4 inches.....1 hand | 18 inches.....1 cubit |

21.8 inches.....1 Bible cubit
2½ feet.....1 military pace

## METRIC EQUIVALENTS

### Linear Measure

1 centimeter.....0.3937 inch
1 inch.....2.54 centimeters
1 decimeter.....3,937 inches.....0.328 foot
1 foot.....3.048 decimeters
1 meter.....39.37 inches.....1.0936 yards
1 yard.....0.9144 meter
1 dekameter.....1.9884 rods
1 rod.....0.5029 dekameter
1 kilometer.....0.62137 mile
1 mile.....1.6093 kilometers

### Square Measure

1 square centimeter.....0.1550 square inch
1 square inch.....6.452 square centimeters
1 square decimeter.....0.1076 square foot
1 square foot.....9.2903 square decimeters
1 square meter.....1.196 square yards
1 square yard.....0.8361 square meter
1 acre.....3.954 square rods
1 square rod.....0.2529 acre
1 hectare.....2.47 acres
1 acre.....0.4047 hectare
1 square kilometer.....0.386 square mile
1 square mile.....2.59 square kilometers

### Measure of Volume

1 cubic centimeter.....0.061 cubic inch
1 cubic inch.....16.39 cubic centimeters
1 cubic decimeter.....0.0353 cubic foot
1 cubic foot.....28.317 cubic decimeters
1 cubic meter .....1.308 cubic yards
1 cubic yard.....0.7646 cubic meter
1 stere.....0.2759 cord
1 cord.....3.624 steres
1 liter....0.908 quart dry....1.0567 quarts liquid
1 quart dry.....1.101 liters
1 quart liquid.....0.9463 liter
1 dekaliter.....2.6417 gallons.....135 pecks
1 gallon.... .....0.3785 dekaliter
1 peck.....0.881 dekaliter
1 hektoliter.....2.8375 bushels
1 bushel.....0.3524 hektoliter

### Weights

1 gram.....0.03527 ounce
1 ounce.....28.35 grams
1 kilogram.....2.2046 pounds
1 pound.....0.4536 Kilogram
1 metric ton.....1.1023 English tons
1 English ton .....0.9072 metric ton

## APPROXIMATE METRIC EQUIVALENTS

1 decimeter. .....4 inches
1 liter.....1.06 quarts liquid, 0.9 quart dry
1 meter.....1.1 yards
1 kilometer.....⅝ of a mile
1 hektoliter.....2¾ bushels
1 hectare .....2½ acres
1 kilogram.....2 1/5 pounds
1 stere, or cubic meter..... ¼ of a cord
1 metric ton.....2,200 pounds

## TEMPERATURES

| | Fahrenheit |
|---|---|
| Milk | Freezes 30° above Zero |
| Water | Freezes 32° above Zero |
| Olive Oil | Freezes 36° above Zero |
| Wine | Freezes 20° above Zero |
| Vinegar | Freezes 28° above Zero |
| Alcohol | Boils at 173° above Zero |
| Water | Boils at 212° above Zero |
| Petroleum.....(average) | Boils at 306° above Zero |
| Blood Heat | 98.4° above Zero |
| Eggs Hatch | 104° above Zero |

# HOW TO REMOVE STAINS

Blood and meat juice. Use cold water; soap and cold water; or starch paste.

Bluing. Use boiling water.

Chocolate and cocoa. Use borax and cold water; bleach if necessary.

Coffee and tea. (Clear.)—Use boiling water; bleach if necessary. (With cream.)—Use cold water, then boiling water; bleach if necessary.

Cream and milk. Use cold water, then soap and cold water.

Egg. Use cold water.

Fruit and fruit juices. Use boiling water; bleach if necessary.

Grass. Use cold water; soap and cold water; alcohol; or a bleaching agent.

Grease and oils. Use French chalk, blotting paper or other absorbent; or warm water and soap; or gasoline, benzine, or carbon tetrachloride.

Iodine. Use warm water and soap; alcohol; or ammonia.

Ink. Try cold water; then use an acid or bleach if necessary.

Iron. Use oxalic acid; hydrochloric acid; salts of lemon; or lemon juice and salt.

Kerosene. Use warm water and soap.

Lampblack and soot. Use kerosene, benzine, chloroform, ether, gasoline, or carbon tetrachloride.

Medicine. Use alcohol.

Mildew. If fresh, use cold water; otherwise try to bleach with javelle water or potassium permanganate.

Paint and varnish. Use alcohol, carbon tetrachloride, chloroform, or turpentine.

Perspiration. Use soap and warm water; bleach in the sun or with javelle water or potassium permanganate.

Pitch, tar, and wheel grease. Rub with fat; then use soap and warm water; or benzine, gasoline, or carbon tetrachloride.

Scorch. Bleach in the sunshine or with javelle water.

Shoe polish. (Black.)—Use soap and water; or turpentine. (Tan.)—Use alcohol.

Syrup. Use water.

Stove polish. Use cold water and soap; or kerosene, benzine, or gasoline.

Vaseline. Use kerosene or turpentine.

Water. Steam or sponge the entire surface of water-spotted materials.

Wax. Scrape off as much as possible. Use French chalk, blotting paper or other absorbent, with a warm iron; or use benzine or gasoline. If color remains, use alcohol or bleach.

## ACTUAL TIME IN USE IN THE LARGEST CITIES OF THE WORLD WHEN IT IS 12:00 NOON, WASHINGTON

| | | | |
|---|---|---|---|
| Athens | 7:00 P. M. | **Melbourne next day** | 3:00 A. M. |
| **Auckland next day** | 3:00 A. M. | Milwaukee | 11:00 A. M. |
| Berlin | 6:00 P. M. | Minneapolis | 11:00 A. M. |
| Bombay | 10:30 P. M. | Natal | 7:00 P. M. |
| Boston | 12:00 **noon** | New Orleans | 11:00 A. M. |
| Buffalo | 12:00 **noon** | New York | 12:00 **noon** |
| Cape Town | 7:00 P. M. | Omaha | 11:00 A. M. |
| Chicago | 11:00 A. M. | Ottawa | 12:00 **noon** |
| Cincinnati | 11:00 A. M. | Panama | 12:00 **noon** |
| Cleveland | 12:00 **noon** | Paris | 5:00 P. M. |
| Constantinople | 7:00 P. M. | Philad'p'a | 12:00 **noon** |
| Denver | 10:00 A. M. | Pittsb'r'g | 12:00 **noon** |
| Detroit | 12:00 **noon** | Portland | 9:00 A. M. |
| Galveston | 11:00 A. M. | Quebec | 12:00 **noon** |
| Halifax | 1:00 P. M. | Rio de J'n'ro | 2:00 P. M. |
| Hamburg | 6:00 P. M. | Rome | 6:00 P. M. |
| Havana | 11:31 A. M. | Salt L. City | 10:00 A. M. |
| **Hong Kong next day** | 1:00 A. M. | San Francisco | 9:00 A. M. |
| Honolulu | 6:30 A. M. | St. Louis | 11:00 A. M. |
| Jerusalem | 7:00 P. M. | Seattle | 9:00 A. M. |
| Kansas City | 11:00 A. M. | Suez | 7:00 P. M. |
| Lisbon | 4:24 P. M. | Toledo | 12:00 **noon** |
| Liverpool | 5:00 P. M. | Vancouver | 9:00 A. M. |
| London | 5:00 P. M. | Vienna | 6:00 P. M. |
| Madrid | 5:00 P. M. | Winnipeg | 11:00 A. M. |
| **Manila next day** | 1:00 A. M. | **Yokohama next day** | 2:00 A. M. |

## ROMAN AND ARABIC NUMERALS

| | | | |
|---|---|---|---|
| I | 1 | XX | 20 |
| II | 2 | XXX | 30 |
| III | 3 | XL | 40 |
| IV | 4 | L | 50 |
| V | 5 | LX | 60 |
| VI | 6 | LXX | 70 |
| VII | 7 | LXXX | 80 |
| VIII | 8 | XC | 90 |
| IX | 9 | C | 100 |
| X | 10 | CC | 200 |
| XI | 11 | CCC | 300 |
| XII | 12 | CCCC | 400 |
| XIII | 13 | D | 500 |
| XIV | 14 | DC | 600 |
| XV | 15 | DCC | 700 |
| XVI | 16 | DCCC | 800 |
| XVII | 17 | CM | 900 |
| XVIII | 18 | M | 1000 |
| XIX | 19 | MM | 2000 |

## ANCIENT MYTHOLOGICAL GODS:

Jupiter: God of Heaven and Earth; Apollo: God of Sun, Music and Medicine; Venus: God of Love and Beauty; Neptune: God of the Sea; Mercury: God of Commerce; Mars: God of War.



ST. JOHN EVANGELICAL LUTHERAN CHURCH Princeton
"Church on the Hill" Rev. Meyer Estab. 1849

EVANGELICAL REFORM CHURCH & CEMETERY
Hollowayville Rev. Robt. Hosto Ded. 1859

SELBY SCHOOL DIST. 108 (Left)
SEARL RIDGE CEMETERY & CHURCH(Right)

SERBIAN CEMETERY
Depue

PILGRAMS PARK
Depue

ALBRECHT, ALBERT Rt. 3
Princeton James Soldati 198 acres

ALBRECHT, MARY Rt. 3
Princeton 120 acres

BACKES, PETER J. Rt. 3
Princeton 1 acre

BAILEY, CLAUDE Rt. 3
Princeton 120 acres

BAILEY, CLAUDE Rt. 3
Princeton 288 acres



BARRETT, C. C. DR. Rt. 3
Princeton 160 acres

BARRETT, C. C. DR. Rt. 3
Princeton 227 acres

BEELEY, J. H.
Princeton Clarence Raker

BELL, WELBY Rt. 3
Princeton 137 acres

BELL, WELBY Rt. 3
Princeton

BENDER, MIKE Rt. 3
Princeton Black Angus 240 acres

BERGLAND, EVAR Rt. 3
Princeton 80 acres

BOHM, JOHN Rt. 4
Princeton 126 acres

BOLTEN, CARL — Rt. 1
Depoe — 60 acres

CAIN, JOSEPH D. — Rt. 4
Princeton Brown Swiss Dairy Cattle
122 acres

BRENNEMAN, CHARLES — Rt. 3
Princeton — 160 acres

CHANDLER FARM — Rt. 3
Princeton — 120 acres

BRENNEMAN, EDNA — Rt. 3
Princeton — 80 acres

CHONOWSKI, DONALD — Rt. 3
Princeton — 160 acres

BURKART, CHRISTIAN MRS. — Rt. 3
Princeton — 80 acres

CLARK, MAURICE — Rt. 4
Princeton — 90 acres

COLOMBO, ANTONIO Rt. 3
Princeton 100 acres

COLOMBO, ANTONIO J. Rt. 3
Princeton 40 acres

CORK, HENRY A. Rt. 3
Princeton 193 acres
Swan Champley Ten.

CORNELIA, G. Rt. 3
Princeton 120 acres

CRABBS, CLARENCE MR. & MRS. Rt. 4
Princeton 200 acres

CROISANT, THEODORE Rt. 3
Princeton 80 acres

DAY, HOWARD Rt. 4
Princeton 212 acres

DEPUE PUBLIC SCHOOL
Depue

DIEDRICK, RAYMOND Rt. 3
Princeton 138 acres

ECKHOFF, ALBERT Rt. 3
Princeton 40 acres

DUNTERMAN, BEN & SELBY Rt. 3
Princeton 280 acres

FISTE, HENRY & MARTHA Rt. 3
Princeton In Fam. 3 Gens. 196 acres

DUNTERMAN, BEN/SELBY Rt. 3
Princeton 280 acres

FISTE, SAM Rt. 3
Princeton 120 acres

DUVALL, JUDITH & SHERTZ, LLOYD MRS.
Princeton Rt. 3 163 acres

FLOYD, WILLIAM Rt. 3
Princeton 80 acres

FORBECK, FRED Rt. 3
Princeton 160 acres

FORBECK, FRED JR. Rt. 3
Princeton 50 acres



FOX, BIRDIE MRS. Rt. 3
Princeton 160 acres

GERMANSENS TAVERN Rt. 3
Princeton Geo. Germansen Owner



GENZLINGER, WM. Rt. 3
Princeton Harry Genzlinger 115 acres

GENZLINGER, WILLIAM Rt. 3
Princeton Grain & Livestock
Leo & Esther Link Ten 112 acres

GORE, RAY Rt. 3
Princeton 180 acres

GORE, RAY D. Rt. 3
Princeton Mike Hall Ten. 78 acres



GRONBACH, FRED C. Rt. 3
Princeton 100 acres

GRONBACH, FRED & CALVIN Rt. 3
Princeton 80 acres

HARRISON, LONZO Rt. 3
Princeton 20 acres

HASBROOK, CHARLES Rt. 3
Princeton 80 acres



HASSLER, MYLES R. Rt. 4
Princeton In. Fam. 75 Yrs. 57½ acres



HERBOLSHEIMER, GEORGE L Rt. 3
PROSTIKO, WALTER -Princeton 214 acres

HERBOLSHEIMER, H. FRANK Rt. 3
Princeton 120 acres

HERBOLSHEIMER, LE ROY Rt. 3
Princeton 200 acres

HERBOLSHEMER
Princeton Elmer Lungrea, Opr. 80 acres

HERZOG, W. M. Rt. 3
Princeton 189 acres

HEATHCOCK, GEORGE Rt. 3
Princeton 60 acres

HEATHCOCK, GEORGE Rt. 3
Princeton 60 acres

HIXON, H. G. Rt. 3
Princeton 235 acres

HIXON, H. G. Rt. 3
Princeton 110 acres

HODKINOS, BERNICE Rt. 4
Princeton 120 acres

HOFFMAN, RICHARD Rt. 4
Princeton 30 acres

HUSSER, HERMAN Rt. 3
Princeton 253 acres

JENSEN, TAYLOR Rt. 3
Princeton 80 acres



JENSEN, TOM
Princeton 80 acres

JENSEN, WARREN E. Rt. 3
Princeton 160 acres

JOHNSON, A. RODGER Rt. 3
Princeton 178 acres

JOHNSON, A. RODGER Rt. 3
Princeton 80 acres

JOHN, NELSON A. Rt 4
Princeton Roger Nelson, Opr. 326 acres

KATHY'S LUNCH Mrs. Marsett Rt. 3
Princeton Joe Armato Op.

KRISTAPOWICH, PAUL — Rt. 3
Princeton — 127 acres

KRUEGER, W. C.
Depue — 30 acres

KUMPE, ELNOR — Rt. 3
Princeton — 160 acres

KUMPF, ROBERT — Rt. 3
Princeton Glenn Hunt Ten. — 85 acres

LAVRIN, JOHN
Depue — 60 acres

LEHN, ANNA — Rt. 3
Princeton — 158½ acres

LEHN, LOUIS — Rt. 3
Princeton — 160 acres

LUNDGREN, FREDA P.
Princeton Elmer Lundgren Ten.

MASON BROS.
Princeton

Rt. 3
1 acre

MENZE, MAY
Depue

Rt. 1
10 acres

MARSETT, SOLON-LADIE
Depue

Rt. 1
144 acres

MC CREEDY, BERTHA
Princeton

Rt. 3
85 acres

MAY, HENRY C.
Princeton

Rt. 3
120 acres

MC CUE, CECIL
Princeton

Rt. 3
130 acres

MAY, WILLIAM
Princeton

Rt. 3
160 acres



MERCER, L. H.
Princeton

Rt. 3
160 acres

MERCER, L. H. Rt. 3
Princeton 194 acres

MERKEL, CARL Rt. 2
Princeton 148 acres

MERKEL, PHILIP Rt. 3
Princeton 200 acres

MICHAEL, KATHERINE Rt. 3
Princeton 63 acres

MILLER, FLOYD Rt. 3
Princeton 80 acres

MORRIS, KATE Rt. 4
Princeton 60 acres

NAWA, BEN Rt. 3
Princeton 164 acres

NAWA, BEN Rt. 3
Princeton 160 acres

NELSON, JOHN — Rt. 3
Princeton — 40 acres

NELSON, JOHN — Rt. 3
Princeton — 120 acres

NEUREUTHER ESTATE — Rt. 3
Princeton — 184 acres

OBERCH, JOHN — Rt. 4
Princeton In Family Since 1916 — 60 acres

OMAHEN, VINCENT — Rt. 1
Depue — 12 acres

OTT, W. C. — Rt. 2
Princeton — 120 acres

PANEK, WILLIAM — Rt. 3
Princeton — 73½ acres

PETERSON, SAMUEL — Rt. 3
Princeton Marvin Koerner Ten.
160 acres

PICCATTO, ANDREW & JULIA I — Rt. 3
Princeton — 80 acres

PISTAU, A. L. — Rt. 4
Princeton — 20 acres

POLSKI, ZEB. A. — Rt. 1
Depue — 80 acres

PYSZKA, FRANK
Depue — 93 acres



RAKER, L. H. — Rt. 3
Princeton — 200 acres

RICK, JOHN — Rt. 1
Princeton Elvin Thomas — 145 acres

RUSS, CHARLES — Rt. 3
Princeton — 40 acres

RYCZEK, LEO J. — Rt. 3
Princeton — 80 acres

SANDBERG, FREDA M. Rt. 3
Princeton 230 acres



SCHIMDEL, W. Rt. 3
Princeton 216 acres

SCHLUND, EMANUEL Rt. 3
Princeton In Fam. 3 Gens. 160 acres

SCHLUND, JOHN Rt. 3
Princeton Elmer Spitz, Ten.

SCHLUND, MINNIE Rt. 3
Princeton 80 acres

SCHLUND, MINNIE Rt. 3
Princeton 109 acres

SEARL, FORREST W. Rt. 3
Princeton 148 acres

SEARLE, VERNON Rt. 4
Princeton 160 acres



SEARL, VERNON
Princeton

Rt. 4
200 acres

SEARLE, VERNON
Depue

Rt. 1
80 acres

SEARL, VERNON
Princeton

Rt. 4
148 acres

SEARL, VERNON
Princeton

Rt. 4

SMITH, RAYMOND
Princeton

Rt. 3
40 acres

SMITH, WALTER
Princeton

Rt. 3
104 acres

SOLDIATE, JIM
Princeton

Rt. 3
87 acres

SONS, BEN
Princeton

Rt. 3
5 acres

SPIRES, HELEN S. Rt. 1
Princeton 30 acres

STADLER, ADOLPH Rt. 3
Princeton 80 acfes

STEELE, FORREST Rt. 3
Princeton, Ten. Harold Line 160 acres

STRUNK, ESTATE Rt. 3
Princeton

SWANSON, BERTHA Rt. 3
Princeton 80 acres

SWANSON, BERTHA Rt. 3
Princeton 80 acres

TAYLOR, BERNARD Rt. 3
Princeton 40 acres

THOMAS, RAYMOND & MINNIE J. Rt. 3
Princeton 92 acres

TODD, GLEN — Rt. 4
Princeton James Fleming — 425 acres

UNDERWOOD, ERNEST — Rt. 2
Princeton — 268 acres

TOLENE, EDWIN — Rt. 3
Princeton — 80 acres

VELKER, DAVID F. — Rt. 3
Princeton — 120 acres

TOMILSON, W. A. — Rt. 1
Depue — 5 acres

VISOCKI, R. — Rt. 3
Princeton — 80 acres

UMPHRESS, RAYMOND — Rt. 3
Princeton — 79 acres

VOGT, IRA — Rt. 3
Princeton — 175 acres

VOGT, LOUISE MRS. Rt. 3
Princeton 158 acres

WARE, HAZEL MRS. Rt. 3
Princeton 200 acres

WAGNER, ANDREW Rt. 4
Princeton 79 acres

YUCAS, PETER Rt. 3
Princeton 160 acres

WALCH, BARBARA MRS. Rt. 3
Princeton 134 acres

ZUKOWSKI, FRANK Rt. 3
Princeton 80 acres

WARE, ED Rt. 3
Princeton 200 acres

YEAZEL, JAMES W. Rt. 2
Tiskilwa 5 acres

# WALNUT TOWNSHIP

## WALNUT

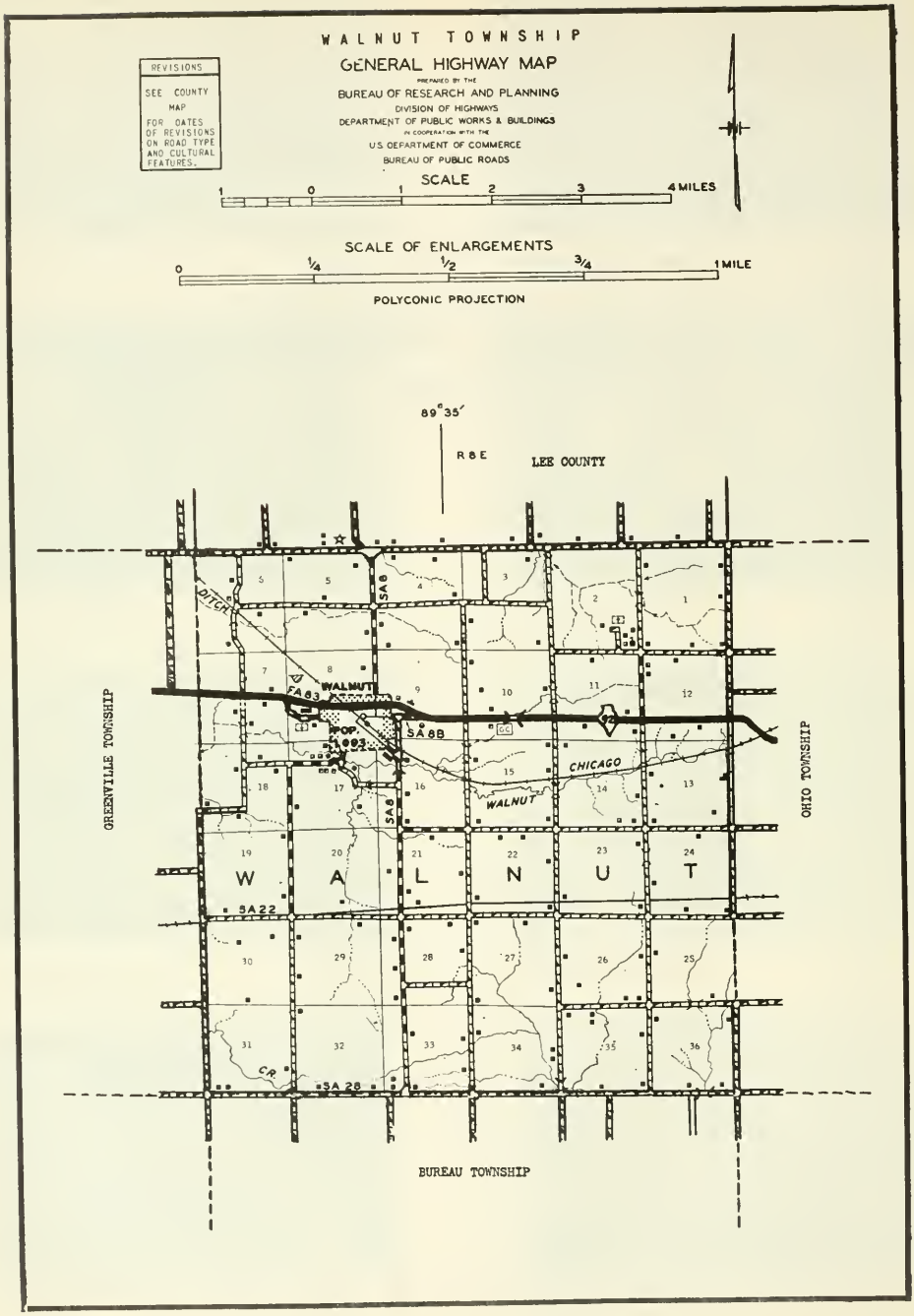
WALNUT TOWNSHIP
GENERAL HIGHWAY MAP
PREPARED BY THE
BUREAU OF RESEARCH AND PLANNING
DIVISION OF HIGHWAYS
DEPARTMENT OF PUBLIC WORKS & BUILDINGS
IN COOPERATION WITH THE
U.S. DEPARTMENT OF COMMERCE
BUREAU OF PUBLIC ROADS
REVISIONS
SEE COUNTY MAP FOR DATES OF REVISIONS ON ROAD TYPE AND CULTURAL FEATURES.
SCALE
1 0 1 2 3 4 MILES
SCALE OF ENLARGEMENTS
0 1/4 1/2 3/4 1 MILE
POLYCONIC PROJECTION
89°35′
R 8 E
LEE COUNTY
GREENVILLE TOWNSHIP
OHIO TOWNSHIP
BUREAU TOWNSHIP
DITCH
WALNUT
FA 83
POP. 1093
SA 8B
SA 8
CHICAGO
WALNUT
W A L N U T
SA 22
SA 28
CR.
92

## WALNUT

Another large community of the county is the incorporated village of Walnut, located in the fertile farming region north of Princeton city. It has a population of 1,093. Besides numerous retail stores and service establishments, Walnut has a postoffice, banking facilities and a branch of the Railway Express Agency. It is situated on the Chicago, Burlington & Quincy Railroad and on State 92. The village, established more than seventy-five years ago, is the only community in Walnut Township, which has a total population of 1,678.

## BLACK & ABBOTT FARMS

*Member of P. A. G.*

Genuine Pfister Hybrids • Ekhohm Farm Sprayers

Riverdale Agr. Chemicals

WALNUT ILLINOIS

## BALAGNA & SON

**ELECTRIC SHOP**

SALES AND SERVICE

TV — RADIO SERVICE

PHILCO • MAYTAG

HOTPOINT • LIGHTNING RODS

GENERAL CONTRACTING

BOTTLE-GAS

Phone 1541 WALNUT, ILLINOIS

## GONIGAM-BASS-HILL CO.

**Walnut, Illinois**

**Phone 1182**

*— Dealers in —*

Distinctive Homeway Houses

International Harvester Machinery

Quality Building Materials

Feed — Fertilizer — Seed — Coal

*A friendly place to trade!*



CHRISTIAN CHURCH Walnut

UNITED BRETHERN EVANGELICAL CHURCH Walnut
Rev. Guy James 100 Years Old Sept. 1955

WALNUT COMMUNITY GRADE SCHOOL
Walnut

GREEN RIVER COUNTRY CLUB Rt. 1
Walnut 40 acres

WALNUT COMMUNITY HIGH SCHOOL
Walnut

ALBRECHT, HENRY C. Rt. 1
Ohio 79 acres

RED OAK CEMETERY Rt. 1
Walnut Est. 1855 Sam Baumgartner

ALBRECHT, HENRY
Ohio 120 acres

WALNUT CEMETERY Rt. 2
Walnut Guy Johnson Caretaker 9 Yrs.

ANDERSEN BROS. STANDARD SERVICE
Walnut

ANDERSON, HARVEY Rt. 2
Walnut 155 acres



ATHERTON GRAIN
Walnut

BACORN, RUFUS W.
Walnut 200 acres

BACORN, RUFUS Rt. 1
Walnut 180 acres

BAILEY ESTATE Rt. 1
Walnut Geo. Grady Ten . 240 acres

BARTH, ALBERT R. Rt. 2
Walnut 60 acres

BAUMGARTNER, E. C. Rt. 1
Walnut Alvin Birkey Ten. 240 acres
Lifetime Residence in Township

BAUMGARTNER, H. C. ESTATE Rt. 1
Walnut 167 acres

BAUMGARTNER, SAM Rt. 1
Walnut 240 acres



BLACK, W. F.
Walnut Hired Man's House

BEATTY, O. C. Rt. 1
Walnut 174 acres

BOHM, LESTER Rt. 1
Walnut In Fam. 65 Years 160 acres

BIRKEY, JOE Rt 1
Walnut 38 acres

BOLZ, A. N. DR.
Walnut 300 acres

BLACK, & ABBOT Rt. 1
Walnut Genuine Pfister Hybrids
240 acres



BRIAR, VALDA E. Rt. 1
Walnut 120 acres

BURKEY, BEN Rt. 1
Walnut Dale Burkey Ten. 160 acres



C. B. H. WAY HOMES INC.
Walnut

BURKEY, KEITH Rt. 1
Walnut Ben Burkey Ten. 160 acres

CHANDLER, LEROY Rt. 1
Walnut 200 acres

BURKEY, LILLIAN MRS. Rt. 1
Walnut 120 acres

CHEVROLET MOTORS Hwy. 92
Walnut

CAMERON, GEORGE Rt. 2
Walnut 160 acres

CHRISTENSEN, E. J. Hwy, 92
Walnut

CITIES SERVICE GAS STATION
Walnut

DREMANN, LOUIS C. Rt. 1
Walnut 280 acres

CLARK, EDNA MRS. Rt. 1
Walnut 80 acres

DURHAM, MELVIN Rt. 1
Walnut 160 acres

CLAYTON, JOHN Rt. 1
Walnut 160 acres



EPPERSON, MARTHA E. Rt. 1
Walnut 173 acres

CONKLIN, VIRGL Rt. 2
Walnut 80 acres

EPPERSON, MATSON Rt. 1
Walnut 46 acres

ESMOND MOTOR SALES Rt. 2
Walnut

FISHER, EDGAR Rt. 2
Walnut 80 acres



EYER, GUY Rt. 1
Walnut 80 acres

FORDHAM ESTATE Rt. 1
Walnut 200 acres



EYER, GUY Rt. 1
Walnut 200 acres

FORDHAM, SIDNEY Rt. 1
Walnut 80 acres



FIEDLER, A. C. Rt. 1
Walnut 80 acres

FORDHAM, TOM Rt. 1
Walnut 80 acres

FOSS, JOHN Rt. 2
Walnut 90 acres

FULLER, J. E. & RICHARD Rt. 1
Walnut

FREDERICK, J. T. Rt. 1
Walnut 160 acres

GANSCHOW ESTATE Rt. 2
Walnut Gerald Ganschow Ten.
160 acres



FRITTS, RUSSELL S. Rt. 2
Walnut 20 acres

GANSCHOW, EVERETT Rt. 2
Walnut 160 acres

FULLER, J. E. & R. K. Rt. 1
Walnut 360 acres

GLAFKA MARION Rt. 1
Walnut 80 acres

GONIGAM BASS HILL CO.
Walnut

GOSTAFSON TRUCKING CO.
Walnut Floyd Gostafson

GUGERTY, F. A. Rt. 2
Walnut 212 acres

GUITHER, ALBERT MR. & MRS. Rt. 1
Walnut Lloyd Ziegler, Ten. 320 acres

GUITHER, BEN E. Rt. 1
Walnut 119 acres



GUITHER, EZRA P. Rt. 1
Walnut Elmer Wangelin 178 acres

GUITHER, GEORGE H. Rt. 1
Walnut Gerhard Weerts, Opr. 160 acres

GUITHER, S. W. Rt. 1
Walnut Clayton Cuither Ten.
100 acres



GUITHER, S. W. & VIOLA — Rt. 1
Walnut — 100 acres

HAYDEN, H. — Rt. 2
Walnut — 120 acres

HAMMERLE, JOHN R. — Rt. 1
Walnut — 200 acres

HEATON, ELSIE MRS. — Rt. 1
Walnut — Verner, Heaton, Opr. — 280 acres

HASENYAGER, CLARK M. — Rt. 1
Walnut — 160 acres

HEATON, VERNER — Rt. 1
Walnut — 80 acres

HAURBERG, VOLMER H. — Rt. 2
Walnut — 3 acres

HENSEL, ROLLA T. — Rt. 1
Walnut — Ten. House

HENSEL, ROLLA T. Rt. 1
Walnut 360 acres

HOFFMAN, NATE
Walnut 80 acres



HODEL, JOHN Rt. 1
Walnut 340 acres

HOFFMAN, VERNON Rt. 1
Walnut 151½ acres

HOFFMAN, ALBERT Rt. 2
Walnut 154 acres



HOPKINS, JOSEPH R. Rt. 1
Walnut 220 acres

HOFFMAN, HOWARD W. Rt. 1
Walnut 160 acres

HOTEL (Right) ALLIS CHALMERS (Left)
Walnut

HUSEMAN, MELVIN Rt. 2
Walnut 120 acres

JOHNSON, ELLA MRS. Rt. 2
Walnut LaVern Johnson, Ten. 240 acres



JACOBS, HANS Rt. 1
Walnut 80 acres

JOHNSON, ROSCO Rt. 1
Ohio 90 acres

JAQUET, H. H.
Walnut

KASTEN, MELVIN Rt. 1
Walnut 160 acres

JOHNSON, ALICE L. & OLSON VERA H. Rt. 2
Walnut (joint owners) 240 acres

KINNANON, PETE Rt. 1
Walnut Lifetime Resident of County.
103 acres



KRUSE, EVERETT W. Rt. 1
Walnut 80 acres

KRUSE, HENRY A. Rt 1
Walnut 160 acres

KUHNERT, HENRY Rt. 1
Walnut 39 acres

LAMB, A. EUGENE
Walnut 80 acres

LEISER, H. D. Rt. 1
Walnut 160 acres

LEISER, H. D. Rt. 1
Walnut 120 acres

LIED, ROSELLA Rt. 1
Walnut 160 acres



LIVEK, AL Rt. 1
Walnut 228 acres

LIVEY, BURKE Rt. 1
Walnut 111 acres

LUMBER CO.
Walnut

MAE, PAT & LOIS
Walnut 1 acre

MATSON, DEAN Rt. 1
Walnut 95 acres

MATSON, GERALD Rt. 1
Walnut 80 acres

MATSON, GERALD Rt. 1
Walnut 90 acres

MATSON, KENNITH Rt. 1
Walnut 120 acres



MC MURREY IRL FARM Rt. 1
Walnut Robert Talbot. Ten. 240 acres

MEISENHEIMER, CLORA-LOYAL, FLORENCE
Walnut 91 acres

METLIN, OLIN Rt. 2
Walnut 280 acres

MILLIKEN, ALICE MRS. Rt. 1
Walnut 120 acres

MILLIKEN, ALICE MRS. Rt. 1
Walnut 120 acres

MILLER, EARL MR. & MRS. Rt. 2
Walnut Cozy Nook 40 acres

MILLER, J. S. Rt. 1
Walnut 180 acres



MILLER, VERL MRS. Rt. 1
Walnut 160 acres

MONSON, RAYMOND A. Rt. 1
Walnut 100 acres

PAEPKE, EVERETT Rt. 1
Walnut 80 acres

PAEPKE, EVERETT Rt. 1
Walnut 100 acres

PASHON, FLORENCE Rt. 1
Walnut 185 acres
In immediate family over 100 years.

PEACH, GLENN Rt. 1
Walnut 1 acre

PEACH, GLENN Rt. 1
Walnut Ivan Peach Ten. 188 acres

PERINO, JOE Rt. 1
Walnut 160 acres



PERTERSON, GLENN Rt. 1
Walnut 80 acres

PIERSON RAY & RICHARD Rt. 1
Walnut Lifetime Res. of County 220 acres



POLSON, RUSSELL Rtl 1
Walnut 160 acres

REEVES ESTATE Rt. 2
Walnut 240 acres

QUINN, C. C. MRS. & BURCKMAN, M. Mrs.
Walnut Clarence Bangston 160 acres

ROLLA, LE ROY R. Rt. 2
Walnut 160 acres

QUINN'S REPAIRS (Left) Hwy. 92
QUONSET BOWEL TAVERN (Right) Hwy. 92
Walnut

ROSS, A. C. Rt. 2
Walnut 90 acres

REEVES ESTATE Rt. 2
Walnut Dean Ganschow, Ten. 320 acres

ROSS, A. D. Rt. 1
Walnut 80 acres

RUDIGER ESTATE Rt. 1
Walnut 160 acres

SCHOFF, ELMER Rt. 2
Walnut 240 acres

RUSSELL, JOHN Rt. 2
Walnut 160 acres

SCHRADER, ED Rt. 1
Walnut 105 acres

SCHERTZ BROS. Rt. 2
Walnut 320 acres

SCHRADER, GUS Rt. 1
Wwlnut 20 acres

SCHMIDT, ETHEL Rt. 2
Walnut 160 acres

SCHRADER, WILLIAM Rt. 1
Walnut Ten. House

SCHRADER WILLIAM Rt. 1
Walnut 180 acres



SCHUYF, EDWERD Rt. 1
Walnut 6 acres

SHORT, HAZEL & KINDT, IVA Rt. 1
Walnut 222 acres

SKAGGS, SAM Rt. 2
Walnut 80 acres

SMITH, ROY P.O. 57
Walnut 280 acres

SMITH ROY Rt. 1
Walnut 160 acres

STEEL, GEORGE Rt. 1
Walnut 100 acres

STIER, CHARLES Rt. 2
Walnut 80 acres

STONE, HOWARD Rt. 1
Walnut Harold Foss Ten. 164 acres

STONE, WILBER D. ESTATE Rt. 1
Walnut 160 acres

STROUSE, DASIE MRS. Rt. 2
Walnut 200 acres

SUNSET MOTEL
Walnut

SWANSON, GERSHON Rt. 1
Walnut 220 acres

TOLMAN-ESTATE Rt. 2
Walnut 240 acres

TOLMAN-FARMS Rt. 2
Walnut 320 acres

TOLMAN, FARMS Rt. 2
Walnut Spalding Mattingly 400 acres

TURNER, JIM Rt. 2
Walnut Robert Donaldson, Ten 160 acres

WALNUT GRAIN CO. Grain-Coal-Seed-Feed
Walnut Howard Smith Mgr. Phone 221

UFKUS, DALE Rt. 1
Walnut 137 acres

WALNUT GRAVEL COMPANY
Walnut

WALLIS, MARJORIE Rt. 1
Walnut 160 acres

WALNUT SALES COMPANY Rt. 2
Walnut Community Sales Barn

WALLIS, MARJORIE E. MRS. Rt. 1
Walnut 120 acres

WATKINS, LYLE
Walnut 7½ acres

WHITE, ORELL
Walnut

Rt. 1
140 acres

WILT, MARTIN
Walnut

Rt. 1
100 acres

WINGER, JOHN MRS.
Walnut

Rt. 1
160 acres

YERK, EARNEST E.
Walnut

Rt. 2
154 acres

WRIGHT, DEE
Ohio

Rt. 1
117 acres

WHITED, LESTER MRS.
Buda Stuart & Wayland

Rt. 1
120 acres


**THE BRIGHT SPOT**

*Home - Cooked - Meals*

**A GOOD PLACE TO EAT**

**464 S. Main St.** **Princeton, Ill.**

# WESTFIELD TOWNSHIP

## CHERRY

## ARLINGTON

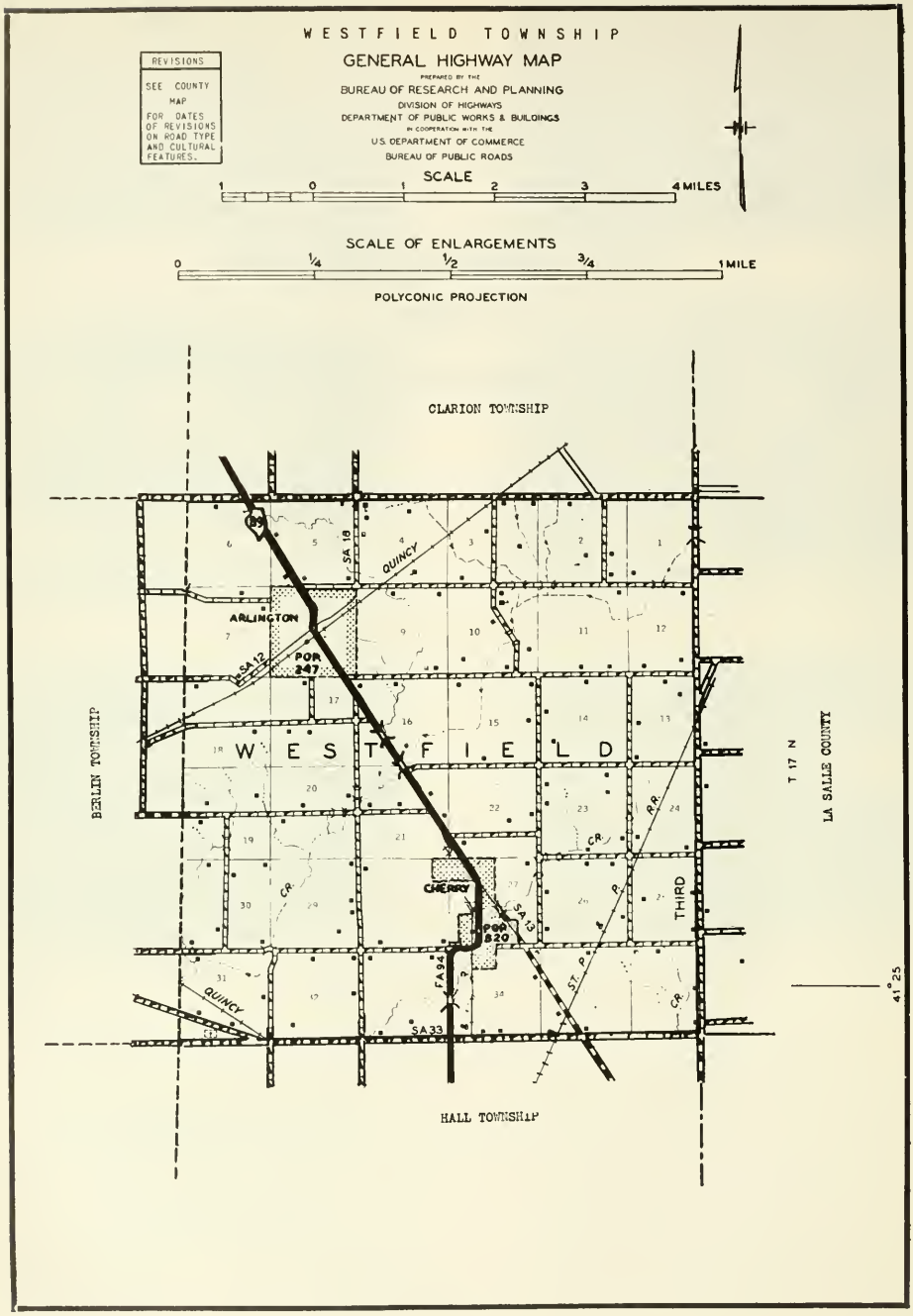
WESTFIELD TOWNSHIP
GENERAL HIGHWAY MAP
PREPARED BY THE
BUREAU OF RESEARCH AND PLANNING
DIVISION OF HIGHWAYS
DEPARTMENT OF PUBLIC WORKS & BUILDINGS
IN COOPERATION WITH THE
U.S. DEPARTMENT OF COMMERCE
BUREAU OF PUBLIC ROADS
REVISIONS
SEE COUNTY MAP FOR DATES OF REVISIONS ON ROAD TYPE AND CULTURAL FEATURES.
SCALE
1 0 1 2 3 4 MILES
SCALE OF ENLARGEMENTS
0 1/4 1/2 3/4 1 MILE
POLYCONIC PROJECTION
CLARION TOWNSHIP
BERLIN TOWNSHIP
HALL TOWNSHIP
LA SALLE COUNTY
T 17 N
41° 25
WESTFIELD
ARLINGTON
POR 247
CHERRY
POR 820
QUINCY
SA 18
SA 12
SA 13
SA 33
FA 94
THIRD
ST. P. & P. R.R.
CR.

## CHERRY

At the eastern edge of the county, on State 89, is situated the incorporated village of Cherry, with a population of 520. It has a number of retail stores, service establishments, banking facilities and a postoffice. One of the greatest industrial disasters in Illinois history occurred just north of Cherry village in 1909 when 270 men lost their lives in a mine fire. The village is the principal community of Westfield Township, which has a total population of 1,218.

ARLINGTON

Laid out in 1853, the incorporated village of Arlington today has a population of 247. It is located northwest of Cherry in Westfield Township, Arlington is situated on the Chicago, Burlington & Quincy Railroad and on State 89. The village serves as a small trading center for the farming community around it.

FIRST CONGREGATIONAL CHURCH Cherry
Rt. 1

**STATE BANK OF CHERRY**

**CHERRY, ILLINOIS**

FEDERAL DEPOSIT INSURANCE CORPORATION
$10,000 MAXIMUM INSURANCE FOR EACH DEPOSITOR
MEMBER

***This Bank will do for you everything***

***That a good Bank ought to do***

PRESBYTERIAN CHURCH Arlington

ST. PATRICKS CHURCH Arlington

ARLINGTON GRADE DIST. 88 Rt. I



LOSS GROVE CEMETERY Rt. I
Arlington 1 acre

CHERRY PUBLIC SCHOOL Rt. I
Cherry



MT. CALVARY CEMETERY Rt. I
Arlington 1 acre

BEREAN CEMETERY Rt. I
Zearing

HYGIENE CLINIC Rt. I
Zearing 220 acres

HOLY TRINITY CEMETERY Rt. I
Cherry Miners Memorial 1 acre

PUMP HOUSE Rt. I
Cherry

ABRAHAMS ESTATE Rt. 2
Peru 240 acres

BAILEY, MARY Rt. 1
Arlington 262 acres

ARLINGTON CHURCH PROPERTY Rt. 1
Arlington 40 acres

BARTOLI, JOHN Rt. 1
Arlington 240 acres



ARLINGTON GRAIN CO. Rt. 1
Arlington

BARTOLI, JOHN Rt. 1
Cherry Chas. Bartoli Ten. 131 acres

AUTH, CONRAD Rt. 1
Arlington 160 acres

BELLINGHAUSEN, HENRY MRS. Rt. 1
Arlington 103 acres



BLAKELY, GEORGE
Zearing

Rt. 1
160 acres



BLAKELY, GEORGE
Zearing

Rt. 1
197 acres

BOYLAND, EDWARD & JOHN
Arlington

Rt. 1
80 acres

BURKHART, ELMER J.
Mendota

Rt. 2
135 acres

CABERI, TONY
Cherry

½ acre

CAHILL, JOSEPHINE
SCHWAMBERGER, AGNUS
Arlington

Rt. 1
120 acres

CASSIDY, THOMAS
Arlington

Rt. 1
160 acres



CHERRY ELEVATOR COMPANY
Cherry

CONNELLY & DIEDICH — Rt. 1
Arlington Lester Whalen — 160 acres

DACHSTEINAR, ELIZABETH — Rt. 1
Zearing — 80 acres

COUGHLIN, JIM ESTATE — Rt. 1
Arlington — 280 acres

DE BERNARDI, JAMES — Rt. 1
Zearing — 120 acres

COUGHLIN ESTATE — Rt. 1
Arlington — 500 acres

DE BERNARD , PETER I — Rt. 2
Peru — 131 acres

CROISANT, WILLIAM J. & ELIZABETH
Arlington — 160 acres

DOLL, ELIZEBETH — Rt. 1
Zearing — 200 acres

DOLL, JACOB Rt. 1
Zearing

DOLL, WAYNE Rt. 1
Zearing 160 acres

DOLL, JACOB Rt. 1
Zearing 320 acres

DOLL & KRALING ESTATE Rt. 1
Arlington Louis Savoure Ten 160 acres

DOLL, JACOB Rt. 1
Zearing Ten. House

DOLL SISTERS Rt. 1
Arlington Ed. Jensen Ten 220 acres



DOLL, MARY Rt. 1
Zearing 160 acres

DOLL SISTERS Rt. 1
Arlington 85 acres



DOLL SISTERS
Arlington

Rt. 1
160 acres



DWYER, GEORGE
Arlington

Rt. 1
320 acres

DONNA, PETER
Zearing

Rt. 1
1 acre

DWYER, GEORGE
Arlington

Rt. 1
120 acres

DUNN, D. C. & L.
Zearing

Rt. 1
260 acres

FANDRI, PETE
Cherry

½ acre

DWYER, GEORGE
Arlington

Rt. 1
120 acres

FLAHERTY, KATHERINE
Arlington

Rt. 1
160 acres

FLAHERTY, MICHAEL H. Rt. 1
Arlington 120 acres

FLAHERTY, MICHEL H. Rt. 1
Arlington 113 acres

FLAHERTY, MICHEL H. Rt. 1
Arlington 80 acres

FLAHERTY, MICHEL H. Rt. 1
Arlington 120 acres

FREY, HERMAN C. Rt. 1
Arlington 200 acres



FUNFSINN, BENJAMIN Rt. 1
Arlington 80 acres

FUNFSINN, CARL M. Rt. 1
Mendota 126 acres

FUNFSINN, HAROLD Rt. 1
Arlington 160 acres

FUPLER, WILLIAM & HELM, MARTHA
Zearing 200 acres

HAHN, WILBUR, WALTER & LENA MRS.
Zearing Rt. 1 210 acres



HALM, OLIVER MRS. Rt. 1
Arlington 80 acres

HAPP, PETER Rt. 2
Mendota 120 acres

HASSLER, HENERY Rt. 1
Zearing 160 acres

HASSLER, RALPH Rt. 1
Zearing 160 acres

HASSLER, RAYMOND Rt. 1
Zearing Floyd Pinter 80 acres

HENSLEY, JOHN Rt. 1
Arlington 160 acres

HICKOCK, LOUISE
Arlington

Rt. 1
77 acres

HOFFMAN, RICHARD
Arlington

Rt. 1
80 acres



HODEL, JOHN
Zearing

Rt. 1
235 acres

HOLLER ESTATE
Arlington

Rt. 1
160 acres

HODGMAN, MUNGER
Zearing

Rt. 1
240 acres

HOUSKI, HARRY
Peru

Rt. 2
132 acres

HOFFMAN, GEORGE B.
Arlington

Rt. 1
80 acres

HUNTER, DAVID
Arlington

Rt. 1
51 acres

HUNTER, DAVID — Rt. 1
Arlington — 160 acres

HUNTER, DAVID — Rt. 1
Arlington — 337 acres

HUNTER, DAVID — Rt. 1
Arlington — 240 acres

HUNTER, DAVID — Rt. 1
Arlington — 256 acres

HUSSER, MATTIE — Rt. 1
Zearing — 80 acres

JACOBY, J. M. — Rt. 1
Arlington — 80 acres

KELTON, JOHN R. — Rt. 1
Zearing — 160 acres

KENNY, JOHN — Rt. 1
Arlington — 200 acres

KINNAN, R. S. Rt. 1
Arlington 160 acres

LANUTI, GENO Rt. 1
Arlington 160 acres

KLEIN, WILLIAM Rt. 2
Mendota 127.51 acres

LANUTI, GENO Rt. 1
Arlington 80 acres



KRELLING, JAKE Rt. 1
Zearing 120 acres

LANDSKI, LEOPOLD G. Rt. 1
Arlington 120 acres

LAMBERT, CLIFFORD D. Rt. 1
Arlington 160 acres

LEWIS, HOWARD Rt. 1
Arlington 240 acres

LOUTZ, JOHN Rt I
Arlington 160 acres

MC DONALD, MARY Rt. I
Arlington. 80 acres

LOVEGREN, JOHN E.
Arlington 180 acres

MEISEL, LOUISA Rt. I
Arlington 120 acres

MARTIN, SUSAN N. Rt I
Arlington 120 acres



MEISEL, MARIE Rt. I
Arlington 95 acres

MC BAIN, CHARLES
Cherry 1 acre

MOLLN, CHARLES Rt. I
Arlington 160 acres

NEIL, JOHN S. Rt. 1
Arlington 160 acres

PINTER, LE ROY W. Rt. 1
Arlington 157 acres

NICKEL, LOUISA Rt. 1
Zearing 80 acres

PINTER, PHILLIPENA MRS. & ELMER
Arlington Rt. 1 120 acres

PHILIPS SERVICE STATION
Cherry

POTTINGER, ALICE E. Rt. 1
Arlington 80 acres

PINTER, FRED W. Rt. 1
Arlington 80 acres



POTTINGER, ALFERD M. DR. Rt. 2
Peru 167 acres

POTTINGER, JOE — Rt. 2
Peru — 169 acres

POTTINGER SISTERS — Rt. 1
Arlington — 240 acres

RAEF'S SERVICE STATION
Cherry

RASMUSSEN, ANDREW — Rt. 1
Zearing — 160 acres

RETT, J. M. — Rt. 1
Zearing — 160 acres

RETT, J. M. — Rt. 1
Zearing Leonard Martin — 135 acres

ROMANELLI, ERNEST — Rt. 1
Arlington — 160 acres



SCOTT, WALTER — Rt. 1
Arlington — 160 acres

SCOTT, WALTER — Rt. 1
Zearing Fred Fenwick — 160 acres



SHEVOKAS, JOSEPH — Rt. 1
Arlington — 80 acres

SCHALLHORN, FRED MRS. — Rt. 1
Zearing — 50 acres

SHEVOKAS, JOE — Rt. 1
Arlington — 120 acres

SCHULER, JOHN — Rt. 1
Arlington — 160 acres

SCHMIDT, GREGORY H. — Rt. 1
Arlington — 105 acres

SMITH, F. & NEIDETCHER, J. (owners)
Arlington Shady Oak Farm — 16 acres

SKEFFINGTON, JOE — Rt. 1
Zearing — 205 acres

STANBERGER, HILDA Rt. 1
Arlington Robt. Stanberger Ten.
160 acres

TRIMBLE, CAIRO Rt. 1 200 acres
Arlington Neil C. Thompson, Ten.

STEIN ESTATE Rt. 1
Arlington 150 acres

URBANOWSKI, FRANCIS Rt. 1
Arlington 280 acres

SWANSON, WILLARD J. Rt. 1
Arlington 160 acres

WAHLEN, LEO Rt. 1
Arlington 240 acres

TRIMBLE, CAIROA ESTATE Rt. 1
Arlington 165 acres



WARD, THEODORE Rt. 1
Arlington 240 acres

WARD, THEADOR
Arlington

Rt. 1
11½ acres

WALZER, HENRY
Arlington

Rt. 1
120 acres

WALTER, ANNA
Arlington

Rt 1
220 acres

WICKSOM, FRED
Arlington

Rt. 1
10 acres

WALZER, GEORGE
Zearing

Rt. 1
157 acres

WOLFER, HENRY
Arlington

Rt. 1
120 acres

WALZER, GEORGE
Arlington

Rt. 1
220 acres

WRIGHT, C. C.
Bradford

Rt. 2

# WHEATLAND TOWNSHIP

## WHITEFIELD

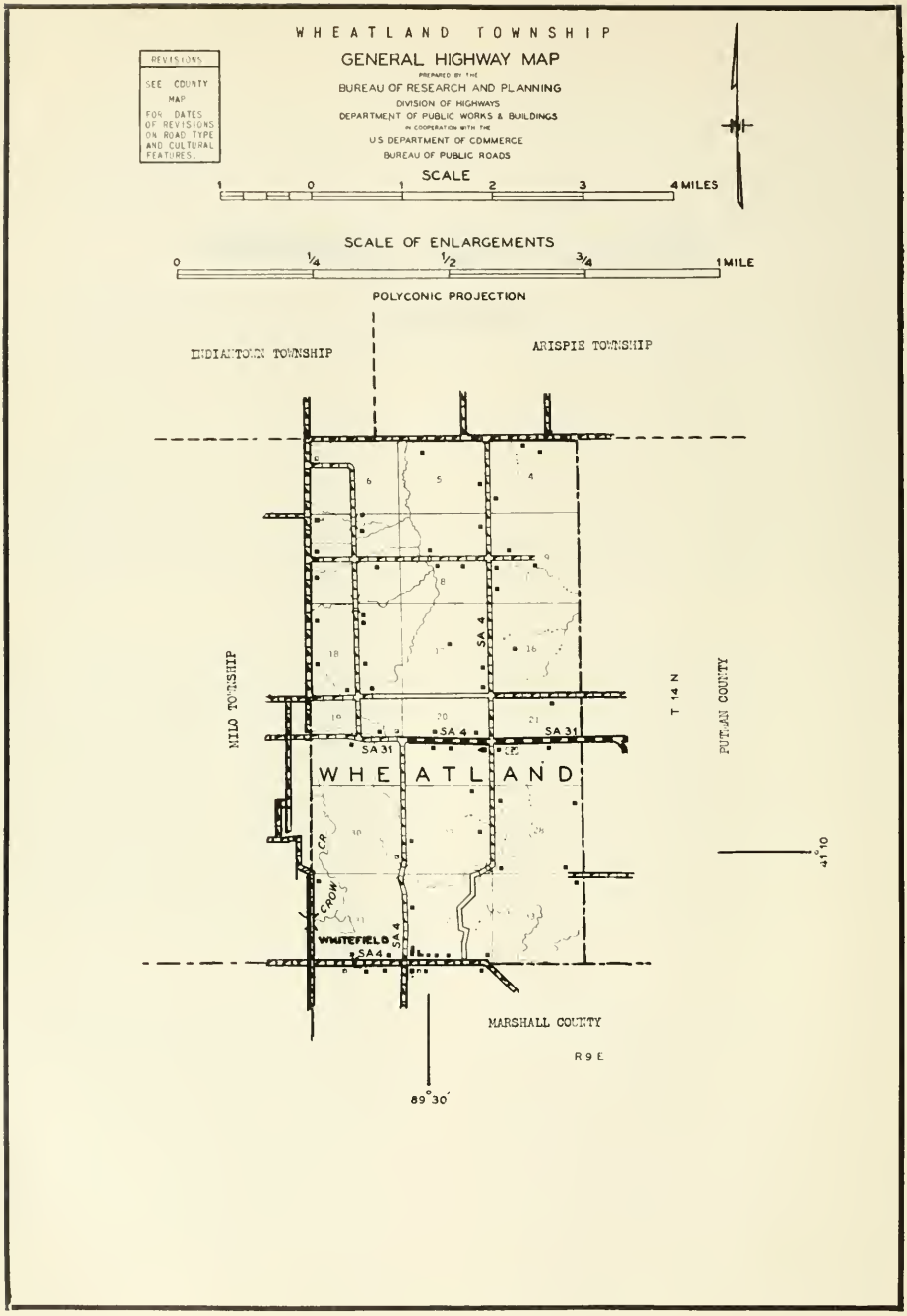
WHEATLAND TOWNSHIP
GENERAL HIGHWAY MAP
PREPARED BY THE
BUREAU OF RESEARCH AND PLANNING
DIVISION OF HIGHWAYS
DEPARTMENT OF PUBLIC WORKS & BUILDINGS
IN COOPERATION WITH THE
U.S. DEPARTMENT OF COMMERCE
BUREAU OF PUBLIC ROADS
REVISIONS
SEE COUNTY MAP FOR DATES OF REVISIONS ON ROAD TYPE AND CULTURAL FEATURES.
SCALE
1 0 1 2 3 4 MILES
SCALE OF ENLARGEMENTS
0 1/4 1/2 3/4 1 MILE
POLYCONIC PROJECTION
INDIANTOWN TOWNSHIP
ARISPIE TOWNSHIP
MILO TOWNSHIP
T 14 N
PUTNAM COUNTY
WHEATLAND
SA 4
SA 31
CROW CR.
WHITEFIELD
MARSHALL COUNTY
R 9 E
41°10
89°30'

WHITEFIELD

Only community of Wheatland Township is the village of Whitefield, which lies on the south boundary line of Bureau County. In 1950 the village had a population of twenty. It is served by the postoffice at nearby Henry, in Marshall County. The township in which Whitefield is located has a total population of 258. Devoted entirely to agriculture, Wheatland Township was organized in 1850.

BACHMAN, EMIL & ANNA Rt. 2
Tiskilwa Harold Albright Ten.
240 acres

BACHMAN, ROSA Rt. 2
Tiskilwa 320 acres

BLAKE, BURTON A. MRS. Rt. 2
Tiskilwa Wayne Sears Ten. 200 acres

BRUDERLINE, ANNA Rt. 2
Tiskilwa Lory Stowe Ten. 156 acres

CARROLL, JOHN Rt. 2
Tiskilwa 252 acres

COLTER, ELLEN Rt. 2
Tiskilwa 80 acres



COTLER, JAMES Rt. 2
Bradford 100 acres



FAIRBANKS, LAWERENCE Rtl 2
Tiskilwa R. L. Charles, Ten. 240 acres

HERINGTON, J. F. Rt. 2
Tiskilwa 160 acres

LARSON , ARTHUR Rt. 2
Tiskilwa Harry Carson Ten. 160 acres

HOLLAND, W. J. Rt. 2
Tiskilwa 120 acres

LARSON, ARTHUR Rt. 2
Bradford Meale Moore Ten. 242 acres

KANE, MAGOO Rt. 2
Tiskilwa 80 acres

LONGMAN, LEONARD Rt. 2
Tiskilwa

LAMPKIN, ASA Rt. 1
Tiskilwa 72 acres

MC KEE, STELLA Rt. 2
Tiskilwa J. Clodfeter, Ten. 80 acres

O'NEIL, WILLIAM Rt. 2
Tiskilwa 180 acres

QUICK, HARRY Rt. 2
Tiskilwa Walter Miller Ten160 acres

ROSENQUIST, WALTER Rt. 2
Tiskilwa H. A. Rosenquist Ten.

ROSENQUIST, WALTER Rt. 2
Bradford 230 acres

SCHERTZ, N. T. ESTATE Rt. 1
Tiskilwa Roger Vail, Ten. 214 acres

STAUFFER, OMAR J. Rt. 2
Tiskilwa Since 1875 200 acres

# WYANET TOWNSHIP

## WYANET

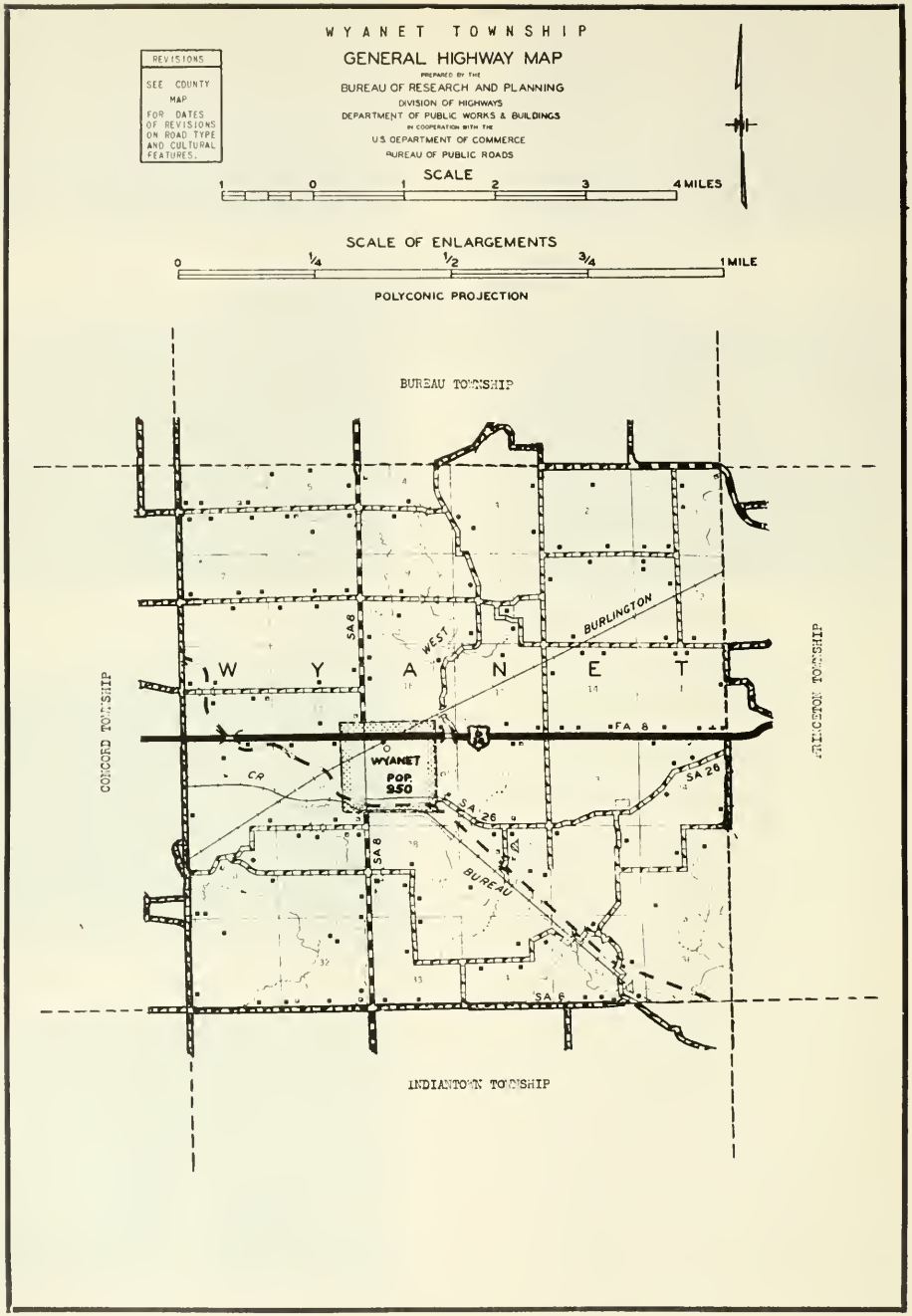
WYANET TOWNSHIP
GENERAL HIGHWAY MAP
PREPARED BY THE
BUREAU OF RESEARCH AND PLANNING
DIVISION OF HIGHWAYS
DEPARTMENT OF PUBLIC WORKS & BUILDINGS
IN COOPERATION WITH THE
U.S. DEPARTMENT OF COMMERCE
BUREAU OF PUBLIC ROADS
REVISIONS
SEE COUNTY MAP
FOR DATES OF REVISIONS ON ROAD TYPE AND CULTURAL FEATURES.
SCALE
1 0 1 2 3 4 MILES
SCALE OF ENLARGEMENTS
0 1/4 1/2 3/4 1 MILE
POLYCONIC PROJECTION
BUREAU TOWNSHIP
CONCORD TOWNSHIP
PRINCETON TOWNSHIP
INDIANTOWN TOWNSHIP
WYANET
WEST BURLINGTON
BUREAU
WYANET
POP. 950
SA 8
SA 26
SA 6
FA 8
CR

WYANET

Just southwest of Princeton city, near the junction of the Chicago, Burlington & Quincy and the Chicago, Rock Island & Pacific railroads, lies the incorporated village of Wyanet, with a population of 950. Through it runs US 6 and 34. The village was founded more than seventy-five years ago after the building of railroads through the county. It has numerous retail stores, automobile and other service establishments, a postoffice and banking facilities. Wyanet village is the only community of Wyanet Township, which has a total population of 1,601. The township was organized in 1850.

FIRST CONGREGATIONAL CHURCH · · Wyanet
Rev. Elmer Claton

WESLEYAN METHODIST CHURCH Wyanet
Rev. Stephen Pillsbury Organized 1913

FIRST METHODIST CHURCH Wyanet
E. C. Thorpe Pastor



CENTER GROVE SCHOOL Rt. 5
Princeton Closed 25 Years

FOREST HILL CEMETERY
Wyanet

WYANET COMMUNITY HIGH SCHOOL (Left)
Wyanet Dist. 510 Calhoun Supt.
WYANET GRADE SCHOOL (Right)



BUREAU COUNTY HOME (100Yrs.) Rt. 5
Princeton Omer Morgan Supt.
365 acres

[illegible] Rt. 5
Princeton [illegible] acres



ANTHONY, FRED Rt. 1
Nyanet

AMERICAN TELEPHONE & TELEGRAPH CO.
Nyanet [illegible] acres

ANTHONY, FRED Rt. 1
Nyanet [illegible] acres

ANDERSON, EVA MRS. Rt. 1
Nyanet, Victor Dist. Ten. [illegible] acres

ANDERSON, JOHN & OSCAR Rt. 1
[illegible] acres

ANDERSON, FRANK B. Rt. 5
Princeton [illegible] acres

[illegible] Rt. 5
Princeton [illegible] acres



BROWN HOFFMAN, NATE — Rt. 5
Princeton Robert Dyer, Ten. — 376 acres

BROWN HOFFMAN
Princeton

BURRESS, J. R. — Rt. 2
Buda — 80 acres

BURRESS, TONY — Box 194
Wyanet — 15 acres

CARLSON, FRANK — Rt. 5
Princeton Harold Richards Ten.
180 acres

CARTER, HIRMAN — Rt. 1
Wyanet — 64 acres

CARTER, JAMES LEWIS — Rt. 1
Wyanet — 8 acres



CLAYTON, JOHN A. — Rt. 1
Wyanet Verner Birkey — 154 acres

COLVIN, AGNES Rt. 1
Wyanet 160 acres

CURTIS, GLADYS Rt. 5
Princeton 154 acres

CORDREY, ROY Rt. 1
Tiskilwa 105 acres

CUSIC, DENEIS Rt. 1
Wyanet 246 acres

CROWNOVER, EDNA MRS Rt. 5
Princeton Ralph Forth Ten120 acres

EICKMEIER, ELMER H. Rt. 5
Princeton 80 acres

CROWNOVER, LAURA R.
Princeton 120 acres

ELM CREST MOTEL Rt. 5
Princeton Irvin Wilds Owner 4 acres

ELLIS, S. C. Rt. 1
Waynet Resident-G. M. Chase- Homesite

ELLIS, S. C. Rt. 1
Wyanet 22 acres

EVERETT, HATTIE Rt. 1
Wyanet 300 acres

FLETCHER, ROBERT, HAROLD & FREDERICK Rt. 1
Wynet 160 acres

FRIEND, ROBERT Rt. 1
Wyanet 140 acres

FULLER, RICHARD Rt. 5
Princeton Work Camp



GOETZ, EDWARD G. Rt. 1
Arlington 155 acres

HALL, IRENE MRS. Rt. 1
Wyanet 434 acres

HAMILTON, BILLY Rt. 1
Wyanet 182 acres

HAMILTON, PAT H. Rt. 1
Wyanet 100 acres

HAMILTON, PAT H. Rt. 1
Wyanet

HAMILTON, W. H. MRS. Rt. 1
Wyanet 160 acres

HAMRICK, DAN A. Rt. 5
Princeton 76 acres

HAMRICK, EARL Rt. 1
Wyanet Stacy Hamrick, Opr. 240 acres

HAMRICK, EARL & EVAN P. O. Box 72
Wyanet 60 acres

HAMRICK, JUNE Rt. 5
Princeton 79 acres

HARTUNG, LOTIE MISS
Princeton

Rt. 5
280 acres

HIGMAN, S. C. ESTATE
Wynet N. C. Higman, Mgr.

Rt. 1
85 acres

HAMRICK, WILLIAM H.
Princeton

Rt. 5
80 acres

HOCHSTATTER, HENRY
Wyanet

Rt. 1
179 acres

HAMRICK, WILLIAM
Princeton

Rt. 5
74 acres



HOCHSTATTER, HENRY

HAMRICK, WILLIAM
Princeton

Rt. 5

HODGEMAN, MUNGER DR.
Princeton

Rt. 5
285 acres

HOFFMAN, MRS. Rt. 1
Wynet S. Erickson, Mgr.



HOFFMEISTER, WILLIAM MRS. Rt. 1
Wyanet 80 acres

HOOVER, IVAN Rt. 1
Princeton 154½ acres

HOOVER, ESTATE Rt. 1
Wyanet 188 acres

HORNBACK, HARVEY Rt. 5
Princeton Harold Hornback, Ten. 265 acres

HORNBACK, HAROLD J. Rt. 5
Princeton 265 acres

E. W. HOUGHTON LUMBER CO.
Wyanet Since 1864



E. W. HOUGHTON LUMBER CO. Since 1864
Wyanet

HOWELL, JOHN — Rt. 1
Wyanet W. E. Norton Mgr. — 60 acres

JOHNSON, FRANK W. — Rt. 5
Princeton — 80 acres

ISAACSON, WILLIAM F. — Rt. 1
Wyanet — 76 acres

JOHNSON, NELS P. — Rt. 1
Wyanet Henry Woodyard, Opr. — 160 acres

JOHNSEN, NELS P. — Rt. 5
Princeton Vernon Johnsen — 160 acres

KILPATRICK, MRS. — Rt. 5
Princeton — 240 acres

JOHNSON, ALFRED ESTATE — Rt. 1
Wyanet — 172 acres

KLINGENBERG, ESTATE — Rt. 1
Wyanet — 193 acres

KNEPP, GEORGE
Wyanet

Rt. 1
80 acres

LARSON, J. P.
Wyanet

120 acres

KNEPP, HENRY A.
Princeton

Rt. 5
80 acres

LAWSON, JOHN A.
Princeton

Rt. 5
70 acres

KOOS, RUTH
Wyanet

Rt. 1
172 acres

MADSON, JOHN
Wyanet

Rt. 1
80 acres

LARSON, J. P.
Wyanet

P. O.
120 acres



MARTIN, BERNARD K.
Wyanet

Rt 1
80 acres

MARTIN, WILLIAM D. Rt. 1
Wyanet 160 acres

MC CAULY, J. E. Rt. 5
Princeton 240 acres

MERCIER, MINNIE Rt. 1
Wyanet 100 acres

M&M FEED & GRAIN Rt. 1
Wyanet

MORETZ CHARLES & BURTON Rt. 5
Princeton 160 acres
Feeders of White Faced Herefords.

MORRIS, CAL.
Wyanet Paul Gibson

MORTON, NELS B. Rt. 5
Princeton 120 acres

MOSELEY, FRANCES MRS. Rt. 1
Tiskilwa 249 acres

MOUNT, FRANK H. Rt. 1
Wyanet 225½ acres

OLDS, ANNA MRS. Rt. 1
Wyanet 256 acres

NELSON, SELMA MRS. Rt 5
Princeton Stephe Stoner, Opr. 120 acres

OLDS, EVA ESTATE Rt. 5
Princeton 120 acres

O'DELL, CHARLES E. Rt. 1
Wyanet

OLSON, ALBERT MRS. Rt. 1
Wyanet 160 acres

ODELL, CHARLES E. Rt. 1
Wyanet 120 acres

OLSON, ANNA Rt. 1
Wyanet 200 acres

OLSON, CARL Rt. 1
Wyanet 80 acres

OLSON, RHODA MRS. & SON PAUL Rt. 1
Buda 240 acres

OLSON, EMMA Rt. 1
Wyanet 107 acres

PARKER, WILLIAM Rt. 1
Wyanet 110 acres

OLSON, FOREST & DONALD Rt. 1
Wyanet 290 acres

PETERSON, E. J. ESTATE Rt. 1
Wyanet Ronald Peterson Ten.
218 acres

OLSON, MINNIE
Wyanet 120 acres



PETERSON, E. J. ESTATE Rt. 1
Wyanet

PETERSON, LESTER — Rt. 5
Princeton — 280 acres

PETERSON, ROGER W. — Rt. 5
Princeton — 237 acres

PIERSON, WILBER — Rt. 5
Princeton

PIERSON, WILBER — Rt. 5
Princeton — 255 acres

POSCHARSCKY, FRANK J. — Rt. 1
Wyanet Jesse Jaggers, Opr. — 240 acres

F. POSCHARSKY SAND & GRAVEL Box 218
ROBT. WEBB LIVESTOCK TRUCKING Wyanet

PRICE, FLORENCE & A. S. — Box 127
Wyanet — 70 acres

QUICKLE, HELEN EVERITT — Rt. 1
Wyanet — 100 acres

QUICKLE, HELEN EVERITT — Rt. 1
Wyanet — 160 acres

RABE, GERALDINE MRS. — Rt. 5
Princeton Brown Swiss Dairy — 192 acres

READ, CHARLES & CHAN — Rt. 5
Princeton — 280 acres

REUSSER, JOHN L. — Rt. 1
Wyanet — 177 acres

RICHARDS, ELDON — Rt. 5
Princeton — 300 acres

ROBERTS, ANTHONY MRS.
Wyanet — 2 acres

ROPP, WALTER — Rt. 1
Buda — 80 acres

ROSS, RUTH — Rt. 5
Princeton — 62 acres

SAPP, BERTHA & ELEANOR Rt. 1
Wyanet Dewey Wood, Opr. 334 acres

SAPP, BERTHA & ELEANOR Rt. 1
Wyanet Harold Hansen Ten. 140 acres

SAPP, BERTHA & ELEANOR Box 275
Wyanet 1895 W. E. Sapp House
300 acres

SAPP, CLAUD Rt. 5
Wyanet 122 acres

SAPP, JOHN R. Rt. 5
Princeton 245 acres

SCHARFF, JOHN F. Rt. 1
Wyanet Sam Purvis, Ten. 114 acres

SCHNICKE, E. H. DR. Rt. 1
Wyanet 285 acres

SCHROEDER, RUSSELL Rt 1
Wyanet 126 acres

SCHULTZ, HENRY — Rt. 1
Wyanet — 240 acres

SCHUMAKER, HOWE — Rt. 1
Wyanet — 220 acres

SIMON, A. F. — Rt. 5
Princeton — 105 acres

SIMON, C. E. — Rt. 1
Princeton Robt. Simon Ten. 156 acres

STROUD, RUSSELL — Rt. 1
Buda Rob. Denver. Res.

STUDLEY, CHRIS — Rt. 1
Wyanet — 240 acres

SWANSON, RUSSELL — Rt. 5
Princeton — 120 acres

TARY, RUTH PARKER MRS. — Rt. 5
Princeton — 160 acres



TEECE, NELLIE Rt. 1
Wyanet Jas. Davis Jr., Ten. 120 acres



TEECE, NELLIE Rt. 1
Wyanet Jas. Davis Sr., Ten. 160 acres
Operator for 25 years

THOMAS, H. H. Rt. 1
Wynet George Johnson, Mgr. 125 acres



THOMAS, HARRY & SON Rt. 1
Wyanet 290 acres

TRITILINE, ORLA Rt. 1
Wyanet 120 acres

VAN AKEN, GLADYS Rt. 1
Wyanet 212 acres

UNDERWOOD, ELLIS J. Rt. 1
Wyanet 120 acres



WIRTH, EDWARD L.
Hired man's house

WOOD, HERBERT B.
Wyanet

Rt. 1
172 acres

WYANET GRAIN CO.
Wyanet Peterson & Sidell Owners

WRIGHT, FRANK
Wyanet

Rt. 1
120 acres

# BUSINESS and PROFESSIONAL DIRECTORY and BUYERS GUIDE

## AUTOMOBILE - REPAIRS

RUPERT CAREYS WELDING SHOP
Electric and Acetylene
Portable Equipment
R.F.D. 1 Princeton, Ill.
Shop Ph. 3-0262 Res. 3-0267

## BREEDERS - ANIMALS

TU-LANE FARMS
BREEDERS OF TU-LANE BLACK ANGUS CATTLE
SINCE 1936
C. E. AND CLIFFORD BAUER
PH: ME-3491 RT. 2 LA MOILLE, ILL.

## DRY CLEANERS - RETAIL

SUBURBAN DRY CLEANERS
South 6th St. Princeton, Ill.
Dial 2-8122

## FEED & SEED DEALERS

FERRIS SEED CO.
Princeton, Ill.
Phone 2-6342

WALNUT GRAIN CO.
Howard Smith Mgr.
Grain, Coal, Seed and Feed
Phone 221 Walnut, Ill.

## FURNITURE - RETAIL

LARSON FURNITURE HOUSE
Home of Fine Furniture
902 N. Maine Princeton, Ill.

## GENERAL STORE

UNITED CIGAR STORE & NEWS STAND
Recreation-Novelties-Miscellaneous
406 S. Main Princeton, Ill.

## HAULING - LOCAL & LONG DISTANCE

E. J. CHRISTENSEN
General Trucking
Corn Shelling
Phone L-1051 Walnut, Ill.

## HOTELS

HOTEL CLARK
Fire Proof Rooms
Phone 2-1365 Princeton, Ill.

## INSURANCE & REAL ESTATE

KNOWLTON INSURANCE AGENCY
General Insurance - Farm Loans
Res. Ph. 323 Sheffield Off. Ph. 313

## MEATS, GROCERIES & PRODUCE

HENSEL'S PRODUCE
Bureau Countys Oldest
Princeton, Ill.

## TAVERNS & CLUBS

SKIP'S OASIS LOUNGE
Cocktails
Mixed Drinks
Routes 6 and 34 Princeton, Ill.

ILLINOIS STATE CAPITOL

# WILLIAM G. STRATTON

## Governor

Born at Ingelside in Lake County
on February 26, 1914

## PAST GOVERNORS OF ILLINOIS

| Name | Date of birth | Place of birth | Inaugurated | From what county | Date of death | Place of death |
|---|---|---|---|---|---|---|
| Shadrach Bond, Dem | Nov. 24, 1773 | Frederickstown, Md | Oct. 6, 1818 | St. Clair | Apr. 12, 1832 | Kaskaskia |
| Edward Coles, Dem | Dec. 15, 1786 | Albermarle County, Va | Dec. 5, 1822 | Madison | July 7, 1868 | Philadelphia |
| Nician Edwards, Dem[1] | Mar. 17, 1775 | Montgomery County, Md | Dec. 6, 1826 | Madison | July 20, 1833 | Belleville |
| John Reynolds, Dem[2] | Feb. 26, 1788 | Montgomery County, Pa | Dec. 6, 1830 | St. Clair | May 8, 1865 | Belleville |
| William L. D. Ewing, Dem[3] | Aug. 31, 1795 | Logan County, Ky | Nov. 17, 1834 | Fayette | Mar. 25, 1846 | Springfield |
| Joseph Duncan, Dem | Feb. 22, 1794 | Paris, Ky | Dec. 3, 1834 | Morgan | Jan. 15, 1844 | Jacksonville |
| Thomas Carlin, Dem | July 18, 1789 | Fayette County, Ky | Dec. 7, 1838 | Greene | Feb. 14, 1852 | Carrollton |
| Thomas Ford, Dem | Dec. 5, 1800 | Uniontown, Pa | Dec. 9, 1842 | Ogle | Nov. 3, 1850 | Peoria |
| Augustus C. French, Dem[4] | Aug. 2, 1808 | Hill, N. H | Dec. 8, 1846<br>Jan. 8, 1849 | Crawford | Sept. 4, 1864 | Lebanon |
| Joel Aldrich Matteson, Dem | Aug. 8, 1808 | Watertown, N. Y | Jan. 10, 1853 | Will | Jan. 31, 1873 | Chicago |
| William H. Bissell, Rep[5] | Apr. 25, 1811 | Painted Post, N. Y | Jan. 12, 1857 | Monroe | Mar. 18, 1860 | Springfield |
| John Wood, Rep | Dec. 20, 1798 | Moravia, N. Y | Mar. 21, 1860 | Adams | June 11, 1880 | Quincy |
| Richard Yates, Rep | Jan. 18, 1815 | Warsaw, Ky | Jan. 14, 1861 | Morgan | Nov. 27, 1873 | St. Louis, Mo. |
| Richard J. Oglesby, Rep | July 25, 1824 | Oldham County, Ky | Jan. 16, 1865 | Macon | Apr. 24, 1899 | Elkhart |
| John M. Palmer, Rep | Sept. 13, 1817 | Eagle Creek, Ky | Jan. 11, 1869 | Macoupin | Sept. 25, 1900 | Springfield |
| Richard J. Oglesby, Rep[6] | July 25, 1824 | Oldham County, Ky | Jan. 13, 1873 | Macon | Apr. 24, 1899 | Elkhart |
| John L. Beveridge, Rep | July 6, 1824 | Greenwich, N. Y | Jan. 23, 1873 | Cook | May 3, 1910 | Hollywood, Calif. |
| Shelby Moore Cullom, Rep[7] | Nov. 22, 1829 | Wayne County, Ky | Jan. 8, 1877<br>Jan. 10, 1881 | Sangamon | Jan. 28, 1914 | Washington |
| John M. Hamilton, Rep | May 28, 1847 | Union County, Ohio | Feb. 6, 1883 | McLean | Sept. 23, 1905 | Chicago |
| Richard J. Oglesby, Rep | July 25, 1824 | Oldham County, Ky | Jan. 30, 1885 | Macon | Apr. 24, 1899 | Elkhart |
| Joseph W. Fifer, Rep | Oct. 28, 1840 | Staunton, Va | Jan. 14, 1889 | McLean | Aug. 6, 1938 | Bloomington |
| John P. Altgeld, Dem | Dec. 30, 1847 | Felters, Germany | Jan. 10, 1893 | Cook | Mar. 12, 1902 | Joliet |
| John R. Tanner, Rep | Apr. 4, 1844 | Warrick, County, Ind | Jan. 11, 1897 | Clay | May 23, 1901 | Springfield |
| Richard Yates, Rep | Dec. 12, 1860 | Jacksonville | Jan. 14, 1901 | Morgan | Apr. 11, 1936 | Springfield |
| Charles S. Deneen, Rep | May 4, 1863 | Edwardsville | Jan. 9, 1905<br>Jan. 18, 1909 | Cook | Feb. 5, 1940 | Chicago |
| Edward F. Dunne, Dem | Oct. 12, 1853 | Waterville, Conn | Feb. 3, 1913 | Cook | May 24, 1937 | Chicago |
| Frank O. Lowden, Rep | Jan. 26, 1861 | Sunrise, Minn | Jan. 8, 1917 | Ogle | Mar. 20, 1943 | Tucson, Ariz. |
| Len Small, Rep | June 16, 1862 | Kankakee | Jan. 10, 1921<br>Jan. 12, 1925 | Kankakee | May 17, 1936 | Kankakee |
| Louis L. Emmerson, Rep | Dec. 27, 1863 | Albion | Jan. 14, 1929 | Jefferson | Feb. 4, 1941 | Mt. Vernon |
| Henry Horner, Dem[8] | Nov. 30, 1879 | Chicago | Jan. 9, 1933<br>Jan. 4, 1937 | Cook | Oct. 6, 1940 | Winnetka |
| John H. Stelle, Dem | Aug. 10, 1891 | McLeansboro | Oct. 6, 1940 | Hamilton | | |
| Dwight H. Green, Rep | Jan. 9, 1897 | Ligonier, Ind | Jan. 13, 1941<br>Jan. 8, 1945 | Cook | | |
| Adlai E. Stevenson, Dem | Feb. 5, 1900 | Los Angeles, Calif | Jan. 10, 1949 | Lake | | |

[1] Territorial governor, 1809-1818. [2] Governor Reynolds resigned November 17, 1834, to become representative in Congress; succeeded by William L. D. Ewing. [3] W. L. D. Ewing was acting Lieutenant Governor and became Governor during the interim between Governor John Reynold's resignation and election to Congress and the election of Governor Joseph Duncan. [4] Governor French was re-elected under the Constitution of 1848. [5] Governor Bissell dies March 18, 1860; succeeded by John Wood, Lieutenant Governor. [6] Governor Oglesby resigned January 23, 1873, to become U.S. Senator; succeeded by John L. Beveridge, Lieutenant Governor. [7] Governor Cullom resigned February 8, 1883, to become U.S. Senator; succeeded by John M. Hamilton, Lieutenant Governor. [8] Governor Horner died October 6, 1940; succeeded by John H. Stelle, Lieutenant Governor.

THE ILLINOIS STATE FLAG

# STATE FLAG OF ILLINOIS

Illinois' State Flag was officially adopted on July 6, 1915, after a vigorous campaign by Mrs. Ella Park Lawrence, State Regent of the Daughters of the American Revolution.

Early in 1912, Mrs. Lawrence began visiting local D. A. R. chapters throughout Illinois seeking cooperation in promoting selection of an official State banner to place in the Continental Memorial Hall in Washington, D. C. In 1913, Mrs. Lawrence offered a prize of $25.00 to the Illinois D. A. R. chapter submitting the best design for the banner. She also wrote to members of the General Assembly seeking their cooperation.

Four judges were then selected to choose the winning design. Thirty-five designs were submitted and the Rockford Chapter entry was chosen as Illinois' future emblem.

State Senator Raymond D. Meeker introduced the bill which was to legalize the flag. After passage in the Senate it was pushed through the House of Representatives, despite an overcrowded calendar.

The measure automatically became a law July 6, 1915, when the Governor failed to affix his signature to the bill.

The first official flag, made in Washington, D. C., was three by five feet in size, of white silk. Flags were given by Mrs. Lawrence to Secretary of State; Daughters of the American Revolution in Illinois; National Society Daughters of the American Revolution in Illinois; National Society Daughters of the American Revolution (to hang in Memorial Continental Hall, Washington, D. C.); Rebecca Parke Chapter, Galesburg and the Illinois State Historical Society.

Visitors to Springfield cannot fail to notice the State Banner flanking the Stars and Stripes in the Rotunda at the State House. In the same juxtaposition it appears in the office of the Secretary of State. It is flown on ceremonial days by numerous patriotic bodies throughout the State. For officials and the public alike it stands as a reminder of our greatness as a State and our pride in our membership in the United States of America.

## NUMBER OF CHICKENS - DAIRY CATTLE - ALL CATTLE - HOGS

### ILLINOIS - 102 Counties

Source: Based on 1953 Data
USDA

| County | Number Chickens | Number Dairy Cattle | Number All Cattle | Number Hogs |
|---|---|---|---|---|
| Adams | 243,700 | 15,700 | 57,800 | 140,200 |
| Alexander | 34,900 | 1,100 | 4,300 | 5,700 |
| Bond | 192,000 | 7,800 | 23,900 | 40,000 |
| Boone | 117,300 | 19,800 | 45,900 | 32,100 |
| Brown | 86,900 | 2,700 | 16,300 | 58,000 |
| Bureau | 296,300 | 13,700 | 92,800 | 187,500 |
| Calhoun | 89,900 | 2,800 | 11,100 | 31,000 |
| Carroll | 185,200 | 13,900 | 67,900 | 100,600 |
| Cass | 89,900 | 3,600 | 18,000 | 34,000 |
| Champaign | 292,200 | 11,400 | 53,900 | 60,500 |
| Christian | 201,700 | 7,000 | 37,300 | 79,100 |
| Clark | 230,100 | 6,500 | 23,200 | 36,800 |
| Clay | 290,300 | 5,300 | 20,800 | 19,700 |
| Clinton | 339,900 | 13,200 | 27,800 | 26,100 |
| Coles | 159,300 | 5,200 | 23,600 | 46,600 |
| Cook | 234,600 | 12,500 | 27,700 | 42,400 |
| Crawford | 191,200 | 4,800 | 21,500 | 31,700 |
| Cumberland | 201,800 | 5,800 | 16,900 | 19,300 |
| DeKalb | 236,900 | 13,600 | 93,600 | 163,400 |
| DeWitt | 105,600 | 4,100 | 26,400 | 41,900 |
| Douglas | 138,100 | 3,200 | 16,900 | 22,300 |
| DuPage | 171,300 | 8,300 | 21,700 | 24,200 |
| Edgar | 162,800 | 7,400 | 33,100 | 59,900 |
| Edwards | 148,800 | 2,100 | 12,900 | 31,500 |
| Effingham | 332,800 | 12,100 | 28,200 | 17,500 |
| Fayette | 385,800 | 11,500 | 32,400 | 25,300 |
| Ford | 226,000 | 5,300 | 31,100 | 46,400 |
| Franklin | 156,900 | 4,600 | 14,900 | 15,800 |
| Fulton | 209,500 | 9,600 | 64,800 | 149,500 |
| Gallatin | 116,600 | 2,000 | 10,600 | 19,600 |
| Greene | 131,200 | 6,400 | 36,800 | 24,100 |
| Grundy | 136,100 | 4,900 | 26,000 | 18,100 |
| Hamilton | 263,400 | 4,700 | 14,600 | 18,600 |
| Hancock | 237,900 | 12,100 | 64,800 | 149,500 |
| Hardin | 44,300 | 1,900 | 8,700 | 5,600 |
| Henderson | 74,100 | 3,800 | 30,900 | 91,600 |
| Henry | 353,300 | 13,900 | 101,400 | 288,000 |
| Iroquois | 534,200 | 13,500 | 61,500 | 71,000 |
| Jackson | 172,100 | 7,600 | 22,100 | 23,200 |
| Jasper | 385,800 | 6,000 | 23,900 | 33,400 |
| Jefferson | 311,700 | 7,200 | 24,000 | 28,200 |
| Jersey | 121,500 | 5,500 | 22,600 | 47,000 |
| Jo Daviess | 247,800 | 97,100 | 69,600 | 83,800 |
| Johnson | 102,400 | 3,500 | 16,700 | 11,300 |
| Kane | 192,400 | 27,500 | 83,900 | 59,900 |
| Kankakee | 258,000 | 9,900 | 34,900 | 35,500 |
| Kendall | 138,400 | 4,600 | 31,400 | 52,600 |
| Knox | 203,800 | 9,600 | 70,200 | 165,700 |

| County | Number Chickens | Number Dairy Cattle | Number All Cattle | Number Hogs |
|---|---|---|---|---|
| Lake | 187,700 | 13,400 | 33,200 | 25,400 |
| LaSalle | 380,000 | 18,500 | 102,600 | 114,300 |
| Lawrence | 116,800 | 2,700 | 11,600 | 17,100 |
| Lee | 233,600 | 14,700 | 79,900 | 83,800 |
| Livingstone | 586,800 | 14,000 | 62,900 | 61,600 |
| Logan | 207,400 | 7,400 | 37,000 | 54,500 |
| McDonough | 143,900 | 7,900 | 52,500 | 149,500 |
| McHenry | 246,300 | 46,400 | 89,300 | 38,700 |
| McLean | 399,600 | 17,100 | 99,600 | 150,300 |
| Macon | 165,900 | 6,200 | 34,100 | 39,200 |
| Macoupin | 298,900 | 16,100 | 57,600 | 102,100 |
| Madison | 349,900 | 18,600 | 46,000 | 53,100 |
| Marion | 269,000 | 6,400 | 24,300 | 19,300 |
| Marshall | 147,000 | 5,200 | 30,200 | 62,200 |
| Mason | 94,300 | 3,600 | 17,900 | 22,400 |
| Massac | 92,500 | 2,500 | 12,700 | 14,400 |
| Menard | 98,000 | 3,000 | 21,300 | 45,400 |
| Mercer | 151,000 | 6,300 | 51,500 | 198,100 |
| Monroe | 248,400 | 4,000 | 11,400 | 29,200 |
| Montgomery | 323,200 | 14,200 | 43,300 | 71,100 |
| Morgan | 167,700 | 5,400 | 40,500 | 100,100 |
| Moultrie | 120,400 | 5,500 | 17,900 | 15,400 |
| Ogle | 302,000 | 22,900 | 101,300 | 125,000 |
| Peoria | 211,100 | 8,200 | 42,600 | 84,600 |
| Perry | 169,900 | 6,100 | 17,800 | 20,100 |
| Piatt | 118,700 | 4,900 | 24,400 | 38,200 |
| Pike | 189,500 | 8,200 | 56,600 | 176,200 |
| Pope | 62,400 | 2,500 | 11,600 | 3,500 |
| Pulaski | 71,900 | 2,500 | 10,500 | 16,500 |
| Putnam | 45,600 | 1,900 | 13,700 | 25,900 |
| Randolph | 241,900 | 11,400 | 32,000 | 36,400 |
| Richland | 208,900 | 5,200 | 17,300 | 14,100 |
| Rock Island | 168,100 | 7,200 | 39,500 | 103,600 |
| St. Clair | 302,900 | 10,200 | 26,500 | 43,100 |
| Saline | 152,800 | 3,100 | 15,800 | 16,300 |
| Sangamon | 194,400 | 8,300 | 52,000 | 116,100 |
| Schuyler | 101,200 | 5,500 | 23,400 | 62,600 |
| Scott | 80,200 | 2,100 | 14,700 | 54,100 |
| Shelby | 346,900 | 13,400 | 40,500 | 49,600 |
| Stark | 84,800 | 3,000 | 27,200 | 85,300 |
| Stephenson | 373,200 | 38,700 | 93,600 | 125,000 |
| Tazewell | 182,800 | 10,300 | 45,500 | 61,500 |
| Union | 104,600 | 6,000 | 17,600 | 16,500 |
| Vermilion | 267,100 | 8,000 | 42,200 | 76,800 |
| Wabash | 78,400 | 1,600 | 8,400 | 14,000 |
| Warren | 124,000 | 6,100 | 60,400 | 192,400 |
| Washington | 274,600 | 12,800 | 27,400 | 19,100 |
| Wayne | 416,300 | 8,900 | 32,000 | 33,100 |
| White | 166,900 | 2,900 | 15,600 | 32,400 |
| Whiteside | 313,400 | 20,100 | 81,600 | 135,600 |
| Will | 305,000 | 14,500 | 48,300 | 33,900 |
| Williamson | 115,500 | 4,600 | 14,200 | 10,800 |
| Winnebago | 179,500 | 19,600 | 66,100 | 67,100 |
| Woodford | 188,500 | 7,900 | 43,800 | 51,700 |
| STATE TOTAL | 20,948,000 | 931,000 | 3,869,000 | 6,297,000 |

United States..150,697,361

*By division and States;*

**New England:**

Maine ..... 913,774
New Hampshire. 533,242
Vermont ..... 377,747
Massachusetts ..4,690,514
Rhode Island... 791,896
Connecticut ....2,007,280

**Middle Atlantic**

New York .....14,830,192
New Jersey ....4,835,329
Pennsylvania ..10,498,012

**East North Central**

Ohio .....7,946,627
Indiana .....3,934,224
Illinois .....8,712,176
Michigan .....6,371,766
Wisconsin .....3,434,575

**West North Central**

Minnesota .....2,982,483
Iowa .....2,621,073
Missouri .....3,954,653
North Dakota .. 619,636
South Dakota .. 652,740
Nebraska .....1,325,510
Kansas .....1,905,299

**South Atlantic**

Delaware ..... 318,085
Maryland .....2,343,001
Dis. of Colombia 802,178
Virginia .....3,318,680
West Virginia ..2,005,552
North Carolina..4,061,929
South Carolina..2,117,027
Georgia .....3,444,578
Florida .....2,771,305

**East South Central**

Kentucky .....2,944,806
Tennessee .....3,291,718
Alabama .....3,061,743
Mississippi ....2,178,914

**West South Central**

Arkansas .....1,909,511
Louisiana .....2,683,516
Oklahoma .....2,233,351
Texas .....7,711,194

**Mountain**

Montana ..... 591,024
Idaho ..... 588,637
Wyoming ..... 290,529
Colorado .....1,325,089
New Mexico .... 681,187
Arizona ..... 749,587
Utah ..... 688,862
Nevada ..... 160,083

**Pacific**

Washington ....2,378,963
Oregon .....1,521,341
California ....10,586,223

*Urban Places of* 25,000 *and over;*

Abilene, Texas .. 45,570
Akron, Ohio .....274,605
Alameda, Calif. .. 64,430
Albany, Ga. ..... 31,155
Albany, N. Y. ...134,995
Albuquerque, N.M. 96,815
Alexandria, La. .. 34,913
Alexandria, Va. .. 61,738
Alhambra, Calif... 51,359
Aliquippa, Pa. ... 26,132
Allentown, Pa. ...106,756
Alliance, Ohio ... 26,161
Alton, Ill. ..... 32,250
Altoona, Pa. ..... 71,177
Amarillo, Texas... 74,246
Amsterdam, N.Y.. 32,210
Anderson, Ind. ... 46,820
Ann Arbor, Mich.. 48,251
Anniston, Ala. ... 31,066
Appleton, Wisc... 34,010
Arlington, Mass.. 44,353
Asheville, N.C.... 55,000
Ashland, Kentucky 31,131
Athens, Georgia.. 28,180
Atlanta, Ga. .....331,314
Atlantic City, N.J. 61,657
Auburn, N. Y..... 36,722
Augusta, Ga. ..... 71,508
Aurora, Ill. ..... 50,576
Austin, Texas ....132,459
Bakersfield, Calif.. 34,784
Baltimore, Md. .949,708
Bangor, Maine ... 31,558
Barberton, Ohio .. 27,820
Baton Rouge, La..125,629
Battle Crk., Mich.. 48,666
Bay City, Mich... 52,523
Bayonne, N. J..... 77,203
Beaumont, Texas.. 94,011
Belleville, Ill. .... 32,721
Belleville, N. J... 32,019
Bellingham, Wash. 34,112
Belmont, Mass.... 27,381
Beloit, Wisc. .... 29,590
Berkeley, Calif....113,805
Berwyn, Ill. ..... 51,280
Bessemer, Ala. ... 28,445
Bethlehem, Pa. ... 66,340
Beverly, Mass. ... 28,884
Beverly Hills, Cal. 29,032
Billings, Montana. 31,834
Biloxi, Miss. .... 37,425
Binghamton, N.Y.. 80,674
Birmingham, Ala. 326,037
Bloomfield, N. J... 49,307
Bloomington, Ill... 34,163
Bloomington, Ind.. 28,163
Boise City, Idaho. 34,393
Boston, Mass. ....801,444
Bremerton, Wash.. 27,678
Bridgeport, Conn..158,709
Bristol, Conn. ... 35,961
Brookline, Mass... 57,589
Brockton, Mass. .. 62,860
Brownsville, Tex.. 36,066
Buffalo, N. Y.....580,132
Burbank, Calif... 78,577
Burlington, Iowa. 30,613
Burlington, Vt. .. 33,155
Butte, Montana .. 33,251
Cambridge, Mass..120,740
Camden, N. J.....124,555
Canton, Ohio ....116,912
Cedar Rapids, Ia. 72,296
Champaign, Ill... 39,563
Charlotte, N. C...134,042
Charl'tesville, Va. 25,969
Charleston, S. C... 70,174
Charleston, W.Va.. 73,501
Chattanooga, Tenn.131,041
Chelsea, Mass. ... 38,912
Chester, Pa. ..... 66,039
Cheyenne, Wyo. .. 31,935
Chicago, Ill. ...3,620,962
Chicopee, Mass. .. 49,211
Cicero, Ill. ..... 67,544
Cincinnati, Ohio ..503,998
Clarksburg, W.Va. 32,014
Cleveland, Ohio ..914,808
Cleveland Hts., O. 59,141
Clifton, N. J..... 61,511
Clinton, Iowa ... 30,379
Colo. Spr's., Colo.. 45,472
Columbia, Mo. ... 31,994
Columbia, S. C.... 86,914
Columbus, Ga. ... 79,611
Columbus, Ohio...375,901
Compton, Calif.... 47,991
Concord, N. H.... 27,988
Corp's Christi, T..108,287
Cncl. Bluffs, Iowa 45,429
Covington, Ky.... 64,452
Cranston, R. I. ... 55,060
Cumberland Md.. 37,679
Cuyahoga Fls, N.Y. 29,195
Dallas, Texas ...434,462
Danville, Ill. .... 37,864
Danville, Va. .... 35,066
Davenport, Iowa .. 74,549
Dayton, Ohio ....243,872
Daytona Bch., Fla. 30,187
Dearborn, Mich... 94,994
Decatur, Ill. ..... 66,269
Denver, Colo. ....415,786
Des Moines, Iowa.177,965
Detroit, Mich. ..1,849,568
Dubuque, Iowa .. 49,671
Duluth, Minn. ...104,511
Durham, N. C.... 71,311
E. B'k'st'ld. Cal.. 38,177
E. Chicago, Ind... 54,263
E. Cleveland, O... 40,047
Easton, Pa. ..... 35,632
E. Hartford, Conn. 29,933
East Orange, N.J.. 79,340
E. Providence, R.I. 35,871
E. St. Louis, Ill... 82,295
Eau Claire, Wisc.. 36,058
Elgin, Ill. ..... 44,223
Elizabeth, N. J....112,817
Elkhart, Ind .... 35,646
Elmira, N. Y. ... 49,716
El Paso, Texas ...130,485
Elyria, Ohio ..... 30,307
Enid, Okla. ..... 36,017
Erie, Pa. .....130,803
Euclid, Ohio ..... 41,396
Eugene, Oregon .. 35,879
Evanston, Ill. .... 73,641
Evansville, Ind. ..128,636
Everett, Mass. ... 45,982
Everett, Wash. ... 33,849
Fairfield, Conn. .. 30,489
Fairmont, W. Va.. 29,346
Fall River, Mass..111,963
Fargo, N. Dakota. 38,256
Fayetteville, N.C.. 34,915
Ferndale, Mich.... 29,670
Fitchburg, Mass... 42,691
Flint, Mich.....163,143
Fond du Lac, Wis. 29,936
Fort Dodge, Iowa. 25,115
Ft. Laud'd'l, Fla.. 36,328
Fort Smith, Ark... 47,942
Fort Wayne, Ind..133,607
Fort Worth, Tex..278,778
Framing'am, Mass. 28,086
Fresno, Calif. ... 91,669
Gadsden, Ala. .... 55,725
Gainesville, Fla... 26,861
Galesburg, Ill. ... 31,425
Galveston, Texas.. 66,568
Garfield, N. J. ... 27,550
Gary, Indiana ...133,911
Glendale, Calif. .. 95,702
Gloucester, Mass.. 25,167
Grand Forks, N.D. 26,836
Grd. Rpds., Mich..176,515
Granite City, Ill.. 29,465
Grt. Falls, Mont.. 39,214
Green Bay, Wisc.. 52,735
Greensboro, N. C.. 74,389
Greenville, Miss... 29,936
Greenwich, Conn.. 40,835
Greenville, S. C.. 58,161
Hackensack, N. J.. 29,219
Hagerstown, Md.. 36,260
Hamden, Conn. .. 29,715
Hamilton, N. J... 41,156
Hamilton, Ohio .. 57,951
Hammond, Ind. .. 87,594
Hamtramck, Mich. 43,355
Harrisburg, Pa. .. 89,544
Hartford, Conn. ..177,397
Hattiesb'g, Miss.. 29,474
Haverhill, Mass... 47,280
Hazleton, Pa. .... 35,491
Hempstead, N. Y.. 29,135
Hi'l'd Park, Mich. 46,393
High Point, N.C.. 39,973
Hoboken, N. J.... 50,676
Holyoke, Mass. ... 54,661
Hot Springs, Ark.. 29,307
Houston, Texas ..596,163
H't'gt'n Pk., Cal.. 29,450
Huntington, W.Va. 86,353
Hutchinson, Kan.. 33,575
Independ'ce, Mo... 39,963
Indianapolis, Ind..427,173
Inglewood, Calif... 46,185
Iowa City, Iowa.. 27,212
Irvington, N. J.... 59,201
Ithaca, N. Y..... 29,257
Jackson, Mich. ... 51,088
Jackson, Miss. ... 98,271
Jackson, Tenn. ... 30,207
Jacksonville, Fla..204,517
Jamestown, N. Y.. 43,354
Jefferson City, Mo. 25,099
Jersey City, N. J..299,017
J'ns'n City, Tenn.. 27,778
Johnstown, Pa. ... 63,232
Joliet, Ill. ..... 51,601
Joplin, Mo. ..... 38,711
Kalamazoo, Mich.. 57,704
Kankakee, Ill. ... 25,856
Kannapolis, N. C.. 28,448
Kansas City, Kan..129,553
Kansas City, Mo..456,622
Kearny, N. J. .... 39,952
Kenosha, Wisc. .. 54,368
Key West, Fla. .. 26,433
Kingston, N. Y... 28,817
Knoxville, Tenn...124,762
Kokomo, Indiana.. 38,672

| | |
|---|---|
| Lackawanna, N.Y.. | 27,658 |
| La Crosse, Wisc.. | 47,535 |
| Lafayette, Ind. ... | 35,568 |
| Lafayette, La. ... | 33,541 |
| La Grange, Ga. .. | 25,025 |
| Lake Charles, La.. | 41,272 |
| Lakeland, Fla. ... | 30,851 |
| Lakewood, Ohio .. | 68,071 |
| Lancaster, Pa. ... | 63,774 |
| Lansing, Mich. .. | 92,129 |
| Laredo, Texas .... | 51,910 |
| Laurel, Miss. .... | 25,038 |
| Lawrence, Mass... | 80,536 |
| Lawton, Okla. .... | 34,757 |
| Lebanon, Pa. .... | 28,134 |
| Lewiston, Maine .. | 40,974 |
| Lexington, Ky. .. | 55,534 |
| Lima, Ohio ..... | 50,246 |
| Lincoln, Nebr. ... | 98,884 |
| Lincoln Pk., Mich. | 29,310 |
| Linden, N. J..... | 30,644 |
| Little Rock, Ark.. | 102,213 |
| Lockport, N. Y.... | 25,133 |
| Long Bch., Cal. .. | 250,767 |
| Lorain, Ohio ..... | 51,202 |
| Los Ang., Cal... | 1,970,358 |
| Louisville, Ky. .. | 369,129 |
| Lowell, Mass. .... | 97,249 |
| Lubbock, Texas .. | 71,747 |
| Lynchburg, Va. .. | 47,727 |
| Lynn, Mass. ..... | 99,738 |
| Lynwood, Cal. ... | 25,823 |
| Macon, Ga. ..... | 70,252 |
| Madison, Wis. ... | 96,056 |
| Malden, Mass. ... | 59,804 |
| Manchester, Conn.. | 34,116 |
| Manchester, N. H. | 82,732 |
| Manitowoc, Wisc.. | 27,598 |
| Mansfield, Ohio .. | 43,564 |
| Maplewood, N. J.. | 25,201 |
| Marion, Indiana .. | 30,081 |
| Marion, Ohio .... | 33,817 |
| Mason City, Iowa. | 27,980 |
| Massillon, Ohio.. | 29,594 |
| Maywood, Ill. ... | 27,473 |
| McKeesport, Pa... | 51,502 |
| Medford, Mass. .. | 66,113 |
| Melrose, Mass.... | 26,988 |
| Memphis, Tenn... | 396,000 |
| Meriden, Conn. ... | 44,088 |
| Meridian, Miss... | 41,893 |
| Miami, Fla. ..... | 249,276 |
| Miami Bch., Fla.. | 46,282 |
| Mich. City, Ind... | 28,395 |
| Middletown, Conn.. | 29,711 |
| Middletown, Ohio. | 33,695 |
| Milford, Conn.... | 26,870 |
| Milwaukee, Wisc.. | 637,392 |
| Min'apolis, Minn.. | 521,718 |
| Mishawaka, Ind... | 32,913 |
| Mobile, Ala. .... | 129,009 |
| Moline, Ill. ..... | 37,397 |
| Monroe, La. ..... | 38,572 |
| Montclair, N. J... | 43,927 |
| Montgomery, Ala.. | 106,525 |
| Morg'ntown, W.Va. | 25,525 |
| Mt. Vernon, N. Y. | 71,899 |
| Muncie, Ind..... | 58,479 |
| Muskegon, Mich... | 48,429 |
| Muskogee, Okla... | 37,289 |
| Nashua, N. H.... | 34,669 |
| Nashville, Tenn... | 174,307 |
| New Albany, Ind. | 29,346 |
| Newark, N. J..... | 438,776 |
| Newark, Ohio .... | 34,275 |
| New B'df'd, Mass.. | 109,189 |
| New Britain, Conn. | 73,726 |
| New B'nsw'k, N.J. | 38,811 |
| Newburgh, N. Y... | 31,956 |
| New Castle, Pa... | 48,834 |
| New Haven, Conn.. | 164,443 |
| New K's'gt'n, Pa.. | 25,146 |
| New London, Conn. | 30,551 |
| New Orleans, La.. | 570,445 |
| Newport, Ky. .... | 31,044 |
| Newport, R. I. ... | 37,564 |
| N'p't News, Va... | 42,358 |
| New R'ch'l, N. Y.. | 59,725 |
| Newton, Mass. ... | 81,994 |
| N. Y. C., N. Y.. | 7,891,957 |
| N'g'ra Fls., N. Y.. | 90,872 |
| Norfolk, Va. ..... | 213,513 |
| Norman, Okla. .. | 27,006 |
| Norristown, Pa. .. | 38,126 |
| Nor'h'pt'n, Mass. . | 29,063 |
| N. Bergen, N. J.. | 41,560 |
| N. Lit. Rk., Ark.. | 44,097 |
| Norwalk, Conn. ... | 49,460 |
| Norwood, Ohio ... | 35,001 |
| Nutley, N. J..... | 26,992 |
| Oakland, Calif. .. | 384,575 |
| Oak Park, Ill..... | 63,529 |
| Oak Ridge, Tenn.. | 30,229 |
| Odessa, Texas ... | 29,495 |
| Ogden, Utah ..... | 57,112 |
| Okla. City, Okla.. | 243,504 |
| Omaha, Nebr. ... | 251,117 |
| Orange, N. J. .... | 38,037 |
| Orlando, Fla. .... | 52,367 |
| Oshkosh, Wisc. ... | 41,084 |
| Ottumwa, Iowa ... | 31,570 |
| Owensboro, Ky. ... | 33,651 |
| Paducah, Ky. .... | 32,828 |
| Palo Alto, Calif... | 25,475 |
| Panama City, Fla. | 25,814 |
| P'k'sb'g, W. Va... | 29,684 |
| Parma, Ohio ..... | 28,897 |
| Pasadena, Calif. .. | 104,577 |
| Passaic, N. J..... | 57,702 |
| Paterson, N. J..... | 139,336 |
| Pawtucket, R. I... | 81,436 |
| Pensacola, Fla. .. | 43,479 |
| Peoria, Ill. ..... | 111,856 |
| P'th Amb'y, N.J.. | 41,330 |
| Petersburg, Va... | 35,054 |
| Phila., Pa. .... | 2,071,605 |
| Phoenix, Ariz..... | 106,818 |
| Pine Bluff, Ark... | 37,162 |
| Pittsburgh, Pa. .. | 676,806 |
| Pittsfield, Mass... | 53,348 |
| Plainfield, N. J... | 42,366 |
| Pocatello, Idaho .. | 26,131 |
| Pomona, Calif. ... | 35,405 |
| Pontiac, Mich. ... | 73,681 |
| Port Arthur, Tex.. | 57,530 |
| Pt. Huron, Mich.. | 35,725 |
| Portland, Maine .. | 77,634 |
| Portland, Oregon . | 373,628 |
| Portsmouth, Ohio. | 36,798 |
| Portsmouth, Va... | 80,039 |
| Poughk'psie, N. Y. | 41,023 |
| Providence, R. I... | 248,674 |
| Provo, Utah ..... | 28,937 |
| Pueblo, Colo. .... | 63,685 |
| Quincy, Ill. ..... | 41,450 |
| Quincy, Mass. .... | 83,835 |
| Racine, Wisc. .... | 71,193 |
| Raleigh, N. C. ... | 65,679 |
| Rapid City, S.D.. | 25,310 |
| Reading, Pa. .... | 109,320 |
| Red'do Bch., Cal.. | 25,226 |
| Redw'd City, Cal.. | 25,544 |
| Reno, Nevada ... | 32,497 |
| Revere, Mass. .... | 36,763 |
| Richmond, Cal.... | 99,545 |
| Richmond, Ind. ... | 39,539 |
| Richmond, Va. ... | 230,310 |
| Riverside, Calif... | 46,764 |
| Roanoke, Va. .... | 91,921 |
| Rochester, Minn... | 29,885 |
| Rochester, N. Y.. | 332,488 |
| Rockford, Ill. .... | 92,927 |
| Rock Island, Ill... | 48,710 |
| R'ky Mt., N. C... | 27,697 |
| Rome, Ga. ..... | 29,615 |
| Rome, N. Y. ..... | 41,682 |
| Roswell, N. Mex.. | 25,738 |
| Royal Oak, Mich.. | 46,898 |
| Sacramento, Cal.. | 137,572 |
| Saginaw, Mich. .. | 92,918 |
| St. Cloud, Minn.. | 28,410 |
| St. Joseph, Mo.... | 78,588 |
| St. Louis, Mo..... | 856,796 |
| St. Paul, Minn... | 311,349 |
| St. P't'sb'g, Fla... | 96,738 |
| Salem, Mass. .... | 41,880 |
| Salem, Oregon ... | 43,140 |
| Salina, Kansas ... | 26,176 |
| S'lt Lk. City, U... | 182,121 |
| San Angelo, Tex... | 52,093 |
| San Antonio, Tex.. | 408,442 |
| San Bern'd'o, Cal. | 63,058 |
| San Diego, Cal. .. | 334,387 |
| Sandusky, Ohio .. | 29,375 |
| San Fr'nc'co, Cal.. | 775,357 |
| San Jose, Calif... | 95,280 |
| San Leandro, Cal.. | 27,542 |
| San Mateo, Calif.. | 41,782 |
| Santa Ana, Calif.. | 45,533 |
| Santa B'b'ra, Cal. | 44,913 |
| Santa Fe, N. M... | 27,998 |
| Santa M'ica, Cal.. | 71,595 |
| Savannah, Ga. ... | 119,638 |
| Schenectady, N.Y.. | 91,785 |
| Scranton, Pa. ... | 125,536 |
| Seattle, Wash. .. | 467,591 |
| Shaker Heights, O. | 28,222 |
| Sharon, Pa. ..... | 26,454 |
| Sheboygan, Wisc.. | 42,365 |
| Shreveport, La. .. | 127,206 |
| Sioux City, Iowa.. | 83,991 |
| Sioux Falls, S.D.. | 52,696 |
| Somerville, Mass.. | 102,351 |
| South Bend, Ind... | 115,911 |
| South Gate, Calif.. | 51,116 |
| Spartanb'g, S. C.. | 36,795 |
| Spokane, Wash.... | 161,721 |
| Springfield, Ill. .. | 81,628 |
| Springfield, Mass.. | 162,399 |
| Springfield, Mo. .. | 66,731 |
| Springfield, Ohio.. | 78,508 |
| Stamford, Conn... | 74,283 |
| Steubenville, Ohio. | 35,872 |
| Stockton, Calif. .. | 70,853 |
| Superior, Wisc.... | 35,325 |
| Syracuse, N. Y... | 220,583 |
| Tacoma, Wash. .. | 143,673 |
| Stratford, Conn... | 33,428 |
| Tallahassee, Fla... | 27,237 |
| Tampa, Fla. ..... | 124,681 |
| Taunton, Mass. ... | 40,109 |
| Teaneck, N. J.... | 33,772 |
| Temple, Texas ... | 25,467 |
| Terre Haute, Ind.. | 64,214 |
| Toledo, Ohio ..... | 303,616 |
| Topeka, Kansas .. | 78,791 |
| Torrington, Conn.. | 27,820 |
| Trenton, N. J..... | 128,009 |
| Troy, N. Y. ..... | 72,311 |
| Tucson, Ariz. .... | 45,454 |
| Tulsa, Okla. ..... | 182,740 |
| Tuscaloosa, Ala. .. | 46,396 |
| Tyler, Texas ..... | 38,968 |
| Union City, N.J... | 55,537 |
| Union, N. J..... | 38,004 |
| Univ'ty City, Mo.. | 39,892 |
| Utica, N. Y. .... | 101,531 |
| Vallejo, Calif. ... | 26,038 |
| Val'y Str'm, N.Y.. | 26,854 |
| Vancouver, Wash.. | 41,664 |
| Vicksburg, Miss.. | 27,948 |
| Waco, Texas ..... | 84,706 |
| Waltham, Mass... | 47,187 |
| Warren, Ohio .... | 49,856 |
| Warwick, R. I.... | 42,028 |
| Washington, D.C.. | 802,178 |
| Washington, Pa... | 26,280 |
| Waterbury, Conn.. | 104,477 |
| Waterloo, Iowa .. | 65,198 |
| Watertown, N. Y.. | 34,350 |
| Watertown, Mass.. | 37,329 |
| Waukegan, Ill. .. | 38,946 |
| Wausau, Wisc.... | 30,414 |
| Wauwatosa, Wisc.. | 33,324 |
| West Allis, Wisc.. | 42,959 |
| W. Hartford, Conn. | 44,402 |
| W. Haven, Conn.. | 32,010 |
| W. N. Y., N. J... | 37,683 |
| W. Orange, N. J.. | 28,605 |
| W. P'm Bch., Fla. | 43,162 |
| Weymouth, Mass.. | 32,690 |
| Wheeling, W.Va.. | 58,891 |
| W'te Plns., N.Y... | 43,466 |
| Wichita, Kansas . | 168,279 |
| Wich'a F'ls, Tex.. | 68,042 |
| Wilkes-Barre, Pa.. | 76,826 |
| Wilkinsburg, Pa.. | 31,418 |
| Williamsport, Pa.. | 45,047 |
| Wilmington, Del.. | 110,356 |
| Wilmington, N.C.. | 45,043 |
| Winona, Minn.... | 25,031 |
| W'st'n-S'l'm, N.C. | 87,811 |
| Woodbridge, N. J. | 35,758 |
| Woonsocket, R. I.. | 50,211 |
| Worcester, Mass. . | 203,486 |
| Wyandotte, Mich.. | 36,846 |
| Yakima, Wash.... | 38,486 |
| Yonkers, N. Y.... | 152,798 |
| York, Pa. ..... | 59,953 |
| Youngstown, Ohio. | 168,330 |
| Zanesville, Ohio.. | 40,517 |

# PRINCIPAL HOLIDAYS

January 1. New Year's Day.

January 8. Anniversary of the Battle of New Orleans: In Louisiana.

January 19. Lee's Birthday: In Fla., Ga., N. C., S. C., Va., Ala., Miss. and Ark.

February 12. Georgia Day: In Georgia.

February 12. Lincoln's Birthday: In Calif., Colo., Ct., Del., Ill., Ia., Ind., Kansas, Kentucky, Mich., Minn., Mon., Nebraska, Nevada, N. J., N. Y., N. Dakota, Oregon, Penn., S. Dakota, Utah, Wash., W. Va., Wyo.

February 14. Admission Day: In Arizona.

February 22. Washington's Birthday.

March 2. Anniversary of Texan Independence: In Texas.

March 17. St. Patrick's Day.

March 25. Maryland Day: In Maryland.

March 30. Seward Day: In Alaska.

April (First Monday). Annual Spring Election: In Michigan.

April 12. Halifax Independence Resolutions: In North Carolina.

April 13. Thomas Jefferson's Birthday: In Alabama.

April 19. Patriot's Day: In Maine and Massachusetts.

April 21. Anniversary of the Battle of San Jacinto: In Texas.

April 26. Confederate Memorial Day: In Alabama, Florida, Georgia, Mississippi and Virginia.

May 10. Confederate Memorial Day: In North Carolina and South Carolina.

May (Second Friday). Confederate Day: In Tennessee.

May 24. Victoria Day: In Canada.

May 20. Anniversary of the Signing of the Mecklenburg Declaration of Independence: In North Carolina and Kentucky.

May 30. Decoration Day: In all the States (D. of C., Puerto Rico, Hawaii), except Alaska, Arkansas, Florida, Louisiana, Mississippi, North Carolina, South Carolina and Texas.

June 3. Jefferson Davis's Birthday: In Arkansas, Fla., Ga., Ala., Miss., Texas, S. C. and Virginia. In La., known as "Confederate Memorial Day".

June (Last Wednesday). Primary Election Day: In North Dakota.

July 1. Dominion Day: In Canada.

July 4. Independence Day.

July 10. Admission Day: In Wyoming.

July 24. Pioneers' Day: In Utah.

July (Fourth Saturday). Primary Election Day: In Texas.

August. Primary Election Day: In Missouri. In Michigan (last Tuesday in August preceding every general November election.

August 1. Colorado Day: In Colorado.

August 16. Bennington Battle Day: In Vermont.

1st Monday in Sept. Labor Day.

September. Primary Election Day: In Nevada, Wisconsin, First Tuesday.

Sept. 9. Admission Day: In California.

September 12. "Old Defenders' Day: In Baltimore, Md.

October 12. Columbus Day: In Alabama, Arizona, Ark., Calif., Colo., Conn., Del., Idaho, Ill., Ind., Kansas, Ky., Maryland, Mass., Mich., Mo., Montana, Nebraska, Nevada, New Hampshire, N. J., New Mexico, N. Y., Ohio, Okla., Oregon, Penn., Puerto Rico, R. I., Texas, Vt., Wash., West Virginia.

October 31. Admission Day: In Nevada.

Nov. 1. All Saints' Day: In Louisiana.

November. General Election Day: In Alabama, Alaska, Arizona, California, Colorado, Delaware, Florida, Idaho, Illinois, Indiana, Iowa, Louisiana, Maryland, Michigan, Minnesota, Missouri, Montana, Nevada, New Hampshire, New Jersey, New Mexico, New York, North Carolina, North Dakota, Ohio (from 12 M. to 5.30 P. M. only), Oklahoma, Oregon, Pennsylvania, Porto Rico, Rhode Island, South Carolina, South Dakota, Tennessee, Texas, Virginia, West Virginia, Washington, Wisconsin and Wyoming, in the years when elections are held therein. First Tuesday after First Monday.

November. Thanksgiving Day: (usually the last Thursday in November): Is observed in all the States, and in the District of Columbia, Puerto Rico, Hawaii and Alaska.

December 25. Christmas Day.

There are no statutory holidays in Mississippi, but by Common consent the Fourth of July, Thanksgiving and Christmas are observed. In New Mexico, Washington's Birthday, Decoration Day, Labor Day, Flag Day (June 14), and Arbor Day are holidays, when so designated by the Governor. In South Carolina, Thursday of Fair Week is a legal holiday.

Arbor Day is observed by the States on different days, usually in the Spring; in Georgia, in December. The dates in the same States often vary from year to year by proclamation.

Mother's Day is observed on the second Sunday in May.

Father's Day is observed on the third Sunday in June.

Saturday Afternoon is a holiday in many of the States and Cities and in the District of Columbia. Sundays are statutory holidays in Canada.

When a Legal Holiday falls on a Sunday, the following day is generally observed.

# FARMING FIGURES

## NUMBER OF SHRUBS OR PLANTS FOR AN ACRE

| Distance apart | No. of Plants | Distance apart | No. of Pl'ts | Distance apart | No. of Pl'ts |
|---|---|---|---|---|---|
| 3 x3 in | 696,960 | 4 x4 ft | 2,722 | 13 x13 ft | 257 |
| 4 x4 " | 392,040 | 4½x4½" | 2,151 | 14 x14 " | 222 |
| 6 x6 " | 174,240 | 5 x1 " | 8,712 | 15 x15 " | 193 |
| 9 x9 " | 77,440 | 5 x2 " | 4,356 | 16 x16 " | 170 |
| 1 x1 ft | 43,560 | 5 x3 " | 2,904 | 16½x16½" | 160 |
| 1½x1½" | 19,360 | 5 x4 " | 2,178 | 17 x17 " | 150 |
| 2 x1 " | 21,780 | 5 x5 " | 1,742 | 18 x18 " | 134 |
| 2 x2 " | 10,890 | 5½x5½" | 1,417 | 19 x19 " | 120 |
| 2½x2½" | 6,960 | 6 x6 " | 1,210 | 20 x20 " | 108 |
| 3 x1 " | 14,520 | 6½x6½" | 1,031 | 25 x25 " | 69 |
| 3 x2 " | 7,260 | 7 x7 " | 881 | 30 x30 " | 48 |
| 3 x3 " | 4,840 | 8 x8 " | 680 | 33 x33 " | 40 |
| 3½x3½" | 3,555 | 9 x9 " | 537 | 40 x40 " | 27 |
| 4 x1 " | 10,890 | 10 x10 " | 435 | 50 x50 " | 17 |
| 4 x2 " | 5,445 | 11 x11 " | 360 | 60 x60 " | 12 |
| 4 x3 " | 3,630 | 12 x12 " | 302 | 66 x66 " | 9 |

## SUITABLE DISTANCE FOR PLANNING

| | |
|---|---|
| Apples—Standard | 25—35 ft. apart each way |
| Apples—Dwarf (bushes) | 10 " " " " |
| Pears—Standard | 10—20 " " " " |
| Pears—Dwarf | 10 " " " " |
| Cherries—Standard | 18—20 " " " " |
| Cherries—Dukes & Morrellos | 16—18 " " " " |
| Plums—Standard | 16—20 " " " " |
| Peaches | 16—18 " " " " |
| Apricots | 16—18 " " " " |
| Quinces | 10—12 " " " " |
| Currants | 3— 4 " " " " |
| Gooseberries | 3— 4 " " " " |
| Raspberries | 3— 5 " " " " |
| Blackberries | 6— 7 " " " " |
| Grapes | 8—12 " " " " |

To estimate the number of plants required for an acre at any given distance, multiply the distance between the rows by the distance between the plants, which will give the number of square feet allotted to each plant and divide the number of square feet in an acre (43,560) by this number. The quotient will be the number of plants required.

## QUANTITY OF SEEDS REQUIRED PER ACRE

| | | | |
|---|---|---|---|
| Wheat | 1½ to 2 bu | Carrots | 2 lbs. |
| Rye | 1½ " | Rutabagas | ¾ " |
| Oats | 3 " | Millet | ½ bu. |
| Barley | 2 " | Clover, white | 4 qts. |
| Peas | 2 to 3 " | Clover, red | 8 " |
| White Beans | 1½ " | Timothy | 6 " |
| Buckwheat | ½ " | Orchard Grass | 2 bu. |
| Corn, broadcast | 4 " | Red top | 1 to 2 pks. |
| Corn in drills | 2 to 3 " | Blue Grass | 2 bu. |
| Corn, in hills | 4 to 8 qts. | Mixedlawn Grass | 1 to 2 " |
| Beets | 3 lbs. | Tobacco | 27 oz. |

## MINIMUM WEIGHTS OF PRODUCE

The following are minimum weights of certain articles of produce according to the laws of the United States:

| | Per Bushel | | Per Bushel |
|---|---|---|---|
| Wheat | 60 lbs. | Turnips | 55 lbs. |
| Corn, in the ear | 70 " | Dried Peaches | 33 " |
| Corn, shelled | 56 " | Dried Apples | 26 " |
| Rye | 56 " | Clover Seed | 60 " |
| Buckwheat | 48 " | Flax Seed | 56 " |
| Barley | 48 " | Millet Seed | 50 " |
| Oats | 32 " | Timothy Seed | 45 " |
| Peas | 60 " | Blue Grass Seed | 44 " |
| White Beans | 60 " | Hemp Seed | 44 " |
| Castor Beans | 46 " | Corn Meal | 48 " |
| White Potatoes | 60 " | Ground Peas | 24 " |
| Sweet Potatoes | 55 " | Malt | 34 " |
| Onions | 57 " | Bran | 20 " |

## GRAIN MEASURE.

To find the capacity of a Bin or Wagon-bed; multiply the cubic feet by 8 (tenths). For great accuracy, add ⅓ of a bushel for every 100 cubic feet.

To find the cubic ft., multiply the length, width and depth together.

Find the capacity of a Bin 4 ft. wide, 5 ft. deep, and 15 ft. long.

To get the exact answer 1 bu. is added for the 300 cubic ft.

4x5x15 = 300 cubic ft.
.8

Ans. 240.0 bus.
240 + 1 = 241 bus. exact ans.

How many bus. will a Wagon-bed hold, 10 ft. long, 3 ft. wide, 18 in. or 1½ ft. deep?

☞ A Bed 10 ft. long, 3 ft. wide will hold 2 bu. for every in. in depth.

1½x3x10 = 45 cubic feet
.8

Ans. 36.0 bus.

## EAR CORN MEASURE.

To find the contents of a Corn crib; multiply the cubic feet by 4 and divide the product by 9*.

Find the contents of a Corn crib 18 ft. long, 7 ft. wide and 8 ft. high.

*NOTE—This allows 2¼ cubic ft. for a bu. It is the rule most generally used, and will hold out in ordinary good corn, even if measured at the time it is cribbed.

7x8x18 = 1008 cubic feet
4

9)4032

Ans. 448 bus.

## TWO SIMPLE RULES FOR FINDING THE CAPACITY OF ROUND BINS, IN BUSHELS.

Where the dimensions measure exactly in feet; multiply the diameter by the diameter, multiply by the depth, multiply by .63.

Where the dimensions measure in inches; multiply the diameter by the diameter, multiply by the depth, multiply by .000365.

## TO FIND THE QUANTITY OF GRAIN WHEN HEAPED ON THE FLOOR IN THE FORM OF A CONE.

Square the depth and square the slant height, in inches. Take their difference and multiply by the depth, in inches. Multiply this product by .00048. The result will be the contents, in bushels.

## TO FIND THE QUANTITY OF GRAIN WHEN HEAPED AGAINST A STRAIGHT WALL.

Square one-half of the depth and proceed as in the previous rule.

# BREEDING TABLES

## INCUBATION AND GESTATION PERIODS

### INCUBATION

| | |
|---|---|
| Canaries | 14 Days |
| Chickens | 21 Days |
| Ducks | 30 Days |
| Guineas | 28 Days |
| Geese | 30 Days |
| Ostriches | 41 Days |
| Pheasants | 25 Days |
| Pigeons | 21 Days |
| Parrots | 40 Days |
| Swan | 42 Days |
| Turkeys | 28 Days |

### GESTATION

| | |
|---|---|
| Ass | 12 Months |
| Bear | 6 Months |
| Bitch | 9 Weeks |
| Camel | 11-12 Months |
| Cow | 9 Months |
| Cat | 8 Weeks |
| Deer | 8 Months |
| Dromedary | 12 Months |
| Dormouse | 31 Days |
| Elephant | 21 Months |
| Goat | 5 Months |
| Guinea Pig | 21 Days |
| Giraffe | 14 Months |
| Lion | 108 Days |
| Mare | 11 Months |
| Monkey | 7 Months |
| Opossum | 26 Days |
| Rabbit | 30 Days |
| Sheep | 5 Months |
| Sow | 16 Weeks |
| Squirrels and Rats | 28 Days |
| Wolf and Fox | 62 Days |

## GESTATION TABLE

| | Average Gestation Period Weeks or | Days | Extremes (days) |
|---|---|---|---|
| Sow | 16 | 112 | 109 to 120 |
| Ewe | 22 | 150 | 146 to 157 |
| Cow | 40½ | 283 | 240 to 311 |
| Mare | 48½ | 340 | 307 to 412 |

| Date of Service | Date Animal Due to Give Birth | | | |
|---|---|---|---|---|
| | Mare | Cow | Ewe | Sow |
| Jan. 1 | Dec. 7 | Oct. 11 | May 31 | Apr. 25 |
| Jan. 11 | Dec. 17 | Oct. 21 | June 10 | May 5 |
| Jan. 21 | Dec. 27 | Oct. 31 | June 20 | May 15 |
| Jan. 31 | Jan. 6 | Nov. 10 | June 30 | May 25 |
| Feb. 10 | Jan. 16 | Nov. 20 | July 10 | June 4 |
| Feb. 20 | Jan. 26 | Nov. 30 | July 20 | June 14 |
| Mar. 2 | Feb. 5 | Dec. 10 | July 30 | June 24 |
| Mar. 12 | Feb. 15 | Dec. 20 | Aug. 9 | July 4 |
| Mar. 22 | Feb. 25 | Dec. 30 | Aug. 19 | July 14 |
| Apr. 1 | Mar. 7 | Jan. 9 | Aug. 29 | July 24 |
| Apr. 11 | Mar. 17 | Jan. 19 | Sept. 8 | Aug. 3 |
| Apr. 21 | Mar. 27 | Jan. 29 | Sept. 18 | Aug. 13 |
| May 1 | Apr. 6 | Feb. 8 | Sept. 28 | Aug. 23 |
| May 11 | Apr. 16 | Feb. 18 | Oct. 8 | Sept. 2 |
| May 21 | Apr. 26 | Feb. 28 | Oct. 18 | Sept. 12 |
| May 31 | May 6 | Mar. 10 | Oct. 28 | Sept. 22 |
| June 10 | May 16 | Mar. 20 | Nov. 7 | Oct. 2 |
| June 20 | May 26 | Mar. 30 | Nov. 17 | Oct. 12 |
| June 30 | June 5 | Apr. 9 | Nov. 27 | Oct. 22 |
| July 10 | June 15 | Apr. 19 | Dec. 7 | Nov. 1 |
| July 20 | June 25 | Apr. 29 | Dec. 17 | Nov. 11 |
| July 30 | July 5 | May 9 | Dec. 27 | Nov. 21 |
| Aug. 9 | July 15 | May 19 | Jan. 6 | Dec. 1 |
| Aug. 19 | July 25 | May 29 | Jan. 16 | Dec. 11 |
| Aug. 29 | Aug. 4 | June 8 | Jan. 26 | Dec. 21 |
| Sept. 8 | Aug. 14 | June 18 | Feb. 5 | Dec. 31 |
| Sept. 18 | Aug. 24 | June 28 | Feb. 15 | Jan. 10 |
| Sept. 28 | Sept. 3 | July 8 | Feb. 25 | Jan. 20 |
| Oct. 8 | Sept. 13 | July 18 | Mar. 7 | Jan. 30 |
| Oct. 18 | Sept. 23 | July 28 | Mar. 17 | Feb. 9 |
| Oct. 28 | Oct. 3 | Aug. 7 | Mar. 27 | Feb. 19 |
| Nov. 7 | Oct. 13 | Aug. 17 | Apr. 6 | Mar. 1 |
| Nov. 17 | Oct. 23 | Aug. 27 | Apr. 16 | Mar. 11 |
| Nov. 27 | Nov. 2 | Sept. 6 | Apr. 26 | Mar. 21 |
| Dec. 7 | Nov. 12 | Sept. 16 | May 6 | Mar. 31 |
| Dec. 17 | Nov. 22 | Sept. 26 | May 16 | Apr. 10 |
| Dec. 27 | Dec. 2 | Oct. 6 | May 26 | Apr. 20 |

### Duration and frequency of heat in farm animals in regular condition

| | In heat for | If not Impregnated heat will recur in— |
|---|---|---|
| Mares | 5-7 days* | 3 to 6 weeks |
| Cows | 2-3 days* | 3 to 4 weeks |
| Ewes | 2-3 days | 17 to 28 days |
| Sows | 2-4 days | 21 days |

*Subject to variation.

| Date Bred | Description | Date Due | Date Bred | Description | Date Due |
|---|---|---|---|---|---|
| | | | | | |
| | | | | | |
| | | | | | |
| | | | | | |
| | | | | | |
| | | | | | |
| | | | | | |
| | | | | | |
| | | | | | |

UNIVERSITY OF ILLINOIS-URBANA
3 0112 003709091